



FOOTBALL ASSOCIATION COUNTY LEAGUES LEVEL 11

A to D Counties

The following Leagues can be promoted to Level 10 if they have the right ground certificate G grading.

Page 2	Anglian Combination Football League Premier Division
Page 23	Bedfordshire County League Premier Division
Page 33	Cambridgeshire County League Premier Division
Page 44	Central Midlands League Premier Division North & South
Page 76	Cheshire League Premier Division
Page 92	Devon Football League North & East Division & South & West Division
Page 115	Dorset Premier League

Symbols



= Car



= Taxi



= Railroad



= Local Bus



= Tram



= Walking

Anglian Combination Football League

The league was formed in 1964, as a merger of the East Anglian League and the Norfolk & Suffolk League (established 1897) and had a transitional season in 1964–65 before settling down to a regular format for the 1965–66 season of four divisions for first teams and three for reserves. A further division for first teams was added for 1966–67, and that format has remained unchanged with the winners of the Premier Division is also known as the Sterry Cup winners and are eligible for promotion to the Eastern Counties Football League (Level 9 and 10 on the Pyramid System).

Acle United

Ground - War Memorial Recreation Ground Bridewell Lane, Acle, NR13 3RA

Telephone: 01493 752989

Founded: 1900

Capacity: 1,000

Pitch Size: 106 x 72 yards

Team Nickname: United

Year Ground Opened: 1902

Undersoil Heating: No

First Team Colours: Black & White Vertical Stripes Shirts, Black Shorts, Black Socks

Second Team Colours: Red Shirts, Red Shorts, Red Socks

Ground Grading: Step 7

Shirt Sponsors: Property Shop

Kit Manufacturer: joma

Website: www.acleunitedfc.co.uk

Programme: £1.00



Visiting Fans

Good facilities for a Step 7 grade club with the new concrete boundary fence but no lights yet as they don't wish to proceed to a higher level and have turned down promotion to Eastern Counties League on four occasions as they don't have a seated stand and no cover and their average is only about 100 a season.

The refreshments are good and reasonable priced and for a drink the Kings Head on The Street in the village.



Public Transport



→ 21 mins

Train to **Acle Railway Station** then walk up the Station Approach Road then turn right at the roundabout take a right into Old Norwich Road this becomes The Street after the left hand bend then follow the road left and the Quick Head House and then at the next junction take a right into Bridewell Lane and then take a left after about 110 yards for the ground which is up the lane of the Acle War Memorial Sports Centre take the path past the Cricket Ground and the ground is in front of you.



Directions and Car Parking

Take the A47 from the North and then take the second exit at the Acle roundabout then take the first left onto the Old Road then take a right for the Health Centre and War Memorial Recreation Ground then left for the car park then up the lane of the Acle War Memorial Sports Centre take the path past the Cricket Ground and the ground is in front of you.



Admission

Price of the programme

Alysham

Ground – Youngs Park, Woodgate Way, Alysham NR11 6UJ

Founded: 2008

Capacity:

Pitch Size:**Team Nickname:****Year Ground Opened:** 2015**First Team Colours:** Orange Shirts, Blue Shorts, Blue Socks**Second Team Colours:** Purple Shirts, Purple Shorts, Purple Socks**Ground Grading:** Step 7**Shirt Sponsors:****Kit Manufacturer:** Nike**Programme:** £2.00**Visiting Fans**

The ground has a small pavilion but there is nothing else so drink in Norwich at the Prince of Wales and then get the bus to the ground.

Transport

→ 5 mins



13




→ 5 mins

Train to **Norwich Railway Station** then walk out of the station and take a left on to Prince of Wales Road and then take a left just after the Price of Wales pub into Upper Kings Street and continue into Tombland and cross the spike cross over and take the **First Bus Eastern Counties 13** to the School and at the roundabout take the second exit on the right into Youngs Way and the ground is on the left at the top of road.

**Directions and Car Parking**

Take the A148 to Thursford then take a right onto the B1354 for Melton Constable and at the end of the road take a right on the B1149 and at the roundabout take the second exit onto the B1149 and then take the first exit at the next roundabout onto the B1145 and at the next take the first exit and the ground is at the top of the road with street parking

**Admission**

Free

Beccles Town

Ground – College Meadows Common Lane South Beccles NR34 9RH

☎: 07900 576165

Founded: 1919**Capacity:** 1,000

Pitch Size: 107 x 74 yards

Team Nickname: Wheelymen

Year Ground Opened: 1919

Undersoil Heating: No

First Team Colours: White Shirts, Black Shorts, Black Socks

Second Team Colours: Yellow and Black Shirts, Black Shorts, Black Socks

Ground Grading: H Grade

Shirt Sponsors: MH Goals

Kit Manufacturer: Macron

Website: www.beecestownfc.org.uk

Programme: £2.00



Visiting Fans

Good facilities and the food is cheap with a good refreshment stall. For having refreshment before the game then 50 yards from the railway station is the Kings Head and in Blybugate is the Wine and Vaults the nearest pub to the ground is the Istage which is just past the level crossing all you have to do from there is walk back to the level crossing and take a right and walk up to the scout hut and then take the lane to the ground.



Public Transport



→ 10 mins

Take the train to **Beebles Railway Station** and come out of the station and turn left or straight on for the Kings Head Pub and Wine and Vaults then follow the road across the level crossing and then take the first left into Common Lane and the ground is on the left after the Scout hut up the lane to the ground.



Directions and Car Parking

Take the A47 onto the South Norwich Bypass and then take the junction for Lowestoft A146 and at the end of the slip road take a right onto the A146 go straight on at the next three roundabouts and at the fourth roundabout take the third exit for the village go past the railway station and then take the first left into Common Lane and the ground is on the left after the Scout hut up the lane with some parking for cars.



Admission

£2.00 along with a good programme

Blofield United

Ground - Old Yarmouth Road Blofield NR13 4LE

☎: 07748 863203

Founded: 1960 (Brundall United FC)

Capacity: 1,000

Pitch Size: 107 x 75 yards

Team Nickname: Beavers

Year Ground Opened: 1989

Undersoil Heating: No

First Team Colours: Black and Red Shirts, Black Shorts, Black Socks

Second Team Colours: Yellow Shirts, Black Shorts, Black Socks

Ground Grading: Step 7

Shirt Sponsors: Crabbs

Kit Manufacturer: Joma

📍: pitchero clubs Blofield United fc

📖: £2.00



Visiting Fans

In the last three years they have upgraded the ground with boundary fence and a new pitch boundary fence and turnstiles have been added to the ground and the refreshments are a good selection. Stop of at the Kings Head which is only 30 yards from the ground and good wine and beer served with food.

Public Transport



→ 2 mins



15 or 15A



→ 5 mins

Take the train to **Norwich Railway Station** then walk over to Stop DD on Thorpe Road and take the **First in Suffolk and Norfolk Green Line 15 and 15A bus** for Gardens Lane/North Street walk back and take a left onto Yarmouth Road and its 50 yards on the is the ground.



Directions and Car Parking

Take the A47 to Brundall Shell roundabout and there take the second exit onto Yarmouth Road with the ground about a mile down on the right.



Admission

£2.00

Caister

Ground - St. Georges Playing Field, Allendale Road, Caister-On-Sea NR30 5ES

☎: 01493 721185

Founded: 1908

Capacity: 1,000

Pitch Size: 105 x 74 yards

Team Nickname: Centurions

Year Ground Opened: 1908

Undersoil Heating: No

First Team Colours: Red Shirts, White Shorts, White Socks

Second Team Colours: Shirts, Shorts, Socks

Ground Grading: Step 7

Shirt Sponsors: Grosvenor Casino

Kit Manufacturer: Adidas

🏠: Caster fc pitchero

📖: £2.00



Visiting Fans

The ground has no cover just surround by hedges and is a Grade 7 ground with a nice refreshment bar but for a pint try the Kings Arms 1 West Street on the corner of High Street as you walk to the ground or get of one stop earlier and try the Gate at 1 High Street or before you get on the bus try the Kings Head in Great Yarmouth its 20 yards past the bus stop and across the road.

Public Transport



→9 mins



1, 1A, 1B, 8 and 271



→ 5

mins

Train to **Great Yarmouth Railway Station** then out of the main entrance take a right down Station Road and walk straight on at the junction onto The Gonge then second left into Howard Street cross the road at the lights and just before the Kings Arms in Northgate Street and take the **First in Suffolk and Norfolk 1, 1A, 1B, 8 and 271 Bus** to adjacent the Police station on High Street and then at the second roundabout take a left onto Beach Road then first left into Allendale Road and the ground is at the top of the road.



Directions and Car Parking

From the North and East

Take the A47 to Arcle and at the roundabout take the second exit onto the A1064 and go straight on through two roundabouts and at the Dragons Palace take a left into Beech Road and then first left into Allendale Street and the ground and car park are at the end of the road.

From the South

Take the A47 to Great Yarmouth Railway Station then take a left onto the A149 and at the Yarmouth Stadium roundabout take the second exit onto Yarmouth Road and at the second

roundabout take the second exit onto Beech Road then first left into Allandale Street and the ground and car park are at the end of the road.



Admission

With programme

Dussindale & Hellesdon

Ground – Middletons Lane Ground, Middletons Lane, Norwich NR6 5SB

Main Telephone No: 07769340467

Founded: 1900

Capacity: 1,000

Pitch Size: 105 x 72 yards

Team Nickname: Lions

Year Ground Opened: 1900

Undersoil Heating: No

First Team Colours: Shirts, Shorts, Socks

Second Team Colours: Shirts, Shorts, Socks

Ground Grading: Grade H

Shirt Sponsors: Kettle

Kit Manufacturer: Puma

🍷:

📖: £2.00



Visiting Fans

Nice ground with cover and lights but the refreshments are priced nicely and for a quite pint just past the ground is the Chestnut Tree pub on Reepham Road it is only two minutes from the ground.

Public Transport

X29



→ 2 mins

Train to **Norwich Railway Station** then walk out of the station and take a left on to Prince of Wales Road and then take a left just after the Price of Wales pub into Upper Kings Street and continue into Tombland and cross the spike cross over and take the **First in Norfolk and Suffolk X29** to the hospital then walk back cross the road and turn left into Middletons Lane and the ground is on the left up the lane just past the library on the left.

**Directions and Car Parking****North and East**

Take the A47 to Honingham then take a left for Lenwade B1535 and follow Paddy's Lane and follow the road right in Weston Longville and at the end of the road turn right into Fakenham Road and at the third roundabout take the third exit onto Reepham Road and when you get to the Chesnutt pub park there and walk round to the ground which is left then first left and on the left at the parish office.

South

Take the A11 to Norwich and having crossed over the A47 continue onto to Eaton and at the roundabout take the first exit for Norwich Airport and Cromer continue up to Sweet Briar Retail Park and then at the lights take a left and continue on the road past the Royal Norwich Golf Club and at the lights take a left into Middletons road and continue up and then take a left in Reepham road and park at the pub and walk round to the ground which is left then first left and on the left at the parish office.

**Admission**

With programme

East Harling

Ground – Harling Memorial Ground Church Road, East Harling NR16 2NA

Founded: 1920

Capacity: 1,200

Pitch Size: 110 x 70 yards

Team Nickname: The Green Lamb Army

Year Ground Opened: 1920

First Team Colours: Green Shirts, Green Shorts, Green Socks

Second Team Colours: Shirts, Shorts, Socks

Ground Grading: Step 7

Shirt Sponsors: Lomax

Kit Manufacturer: Errara

Website: East Harling fc

Programme: £1



Visiting Fans

The ground is set in a beautiful village and the football ground becomes part of the cricket ground in the summer so drink in either the Nags Head or the swan and get your fish and chips from Rubbles in the village all are with five minutes of the ground.

Transport



→ 19 mins



SE1



→ 5 mins

Train to **Diss Railway Station** and then a 19minute walk up to Diss Bus Station at midday is the last that will get you to match and the **Semmence SE1 bus** will drop you of at Market Place and it's a straight walk to the ground on the left with drinks in the Nags and Swan Inn on the way



Directions and Car Parking

From the South if you are coming from Bury St Edmonds take the B1111 at Garboldisham, follow this road into East Harling and through the main village. The ground is on the outskirts of the village on the left-hand side shortly before the Church.

From the North from Thetford take the A11, take the B1111 junction signposted to East Harling. After approximately 1½ miles pass the Church on your left, the ground is on the right-hand side a short way up the hill.



Admission

Free

Long Stratton

Ground - Manor Road Long Stratton NR15 2XR



Founded: 1900

Capacity: 1,000

Pitch Size: 107 x 76 yards

Team Nickname: Long

Year Ground Opened: 1919

Undersoil Heating: No


First Team Colours: Red Shirts, Black Shorts, Black Socks


Second Team Colours: Yellow Shirts, Black Shorts, Black Socks

Ground Grading: Step 7

Shirt Sponsors: Stratton Motors

Kit Manufacturer: Joma

: Pitchero long Stratton Fc

: £2.00



Visiting Fans

Apart from the hedges around the ground and the mobile refreshment bar and boundary fence round the pitch they are nothing there so for drinks and a meal try the Swan Inn on the corner of Swan Lane and the Street and a few yards up The Street in the Queens Head bot are around 11 minutes from the ground

Transport

5



38



→ 4 mins

Train to **Norwich Railway Station** then from outside the main station at Stop DE take the First in **Knoconnect 5 bus** to St Stephens Road and then take the **First in Norfolk and Suffolk 38 bus** to the corner of Strummy Farm and Francis Road then walk to the end of Francis Road and the ground is in front of you after three-minute walk.

**Admission**

With programme

Mattishall

Ground - Mattishall Playing Field South Green Road, Mattishall, NR20 3JY

☎ 01362 850246

Founded: 1920

Capacity: 1,000

Pitch Size: 103 x 74 yards

Team Nickname: Hall

Year Ground Opened: 1920

Undersoil Heating: No

First Team Colours: Sky blue and White Stripes Shirts, Sky blue Shorts, Sky Blue Socks

Second Team Colours: Orange Shirts, Black Shorts, Black Socks

Ground Grading: Grade H

Shirt Sponsors: Swan Inn

Kit Manufacturer: Puma

Website: Pitchero

Programme: £2.00

**Visiting Fans**

Apart from the hedges around the ground and the mobile refreshment bar and boundary fence round the pitch they are nothing there so for drinks and a meal try the Swan Inn as you get off the bus then walk down to the ground as the club have a good bar before and after the game.



5 →



4



→ 4 mins

Train to **Norwich Railway Station** then turn right out of the main entrance and take the **Knnect Bus 5 bus** to St Stephens Street then walk a few yards and take the **Knnect 4 bus** from Stop BR and take it to the Swan Pub in Mattishall walk past the church and take a right and cross the car park and take a right down Mill Lane the ground is on the right just past the bowling club.



Directions and Car Parking

From the North East take the A47 to North Tudderham take this exit and then take the first left then first right into Fox Lane then at the bottom do a left and then right into Mattishall Lane and just after St Peters farm take a right into Burgh Lane and at the crossroads go straight on and follow the sign for Welbourne and the ground is about half a mile down on the right.

From the South take the A11 to Breckland lodge roundabout there take the first exit onto Wroo Road and follow the road to Great Ellingham there take a left and then first right into Higham Road and at Higham crossroads go straight on to the white house junction do a right and then first left into Mattishall Road go through Thuxton and follow the road across the railway crossing and follow the road at the golf course and the ground is on the left after 500 yards.



Admission

With programme

Mundford

Ground- The Glebe Ground St Leonards Street, Mundford, IP26 5DW

☎:

Founded: 1900

Capacity: 1,100

Pitch Size: 103 x 74 yards

Team Nickname: Stags

Year Ground Opened: 1920

Undersoil Heating: No

First Team Colours: Red Shirts, Black Shorts, Black Socks

Second Team Colours: Yellow Shirts, Black Shorts, Black Socks

Ground Grading: Step H

Shirt Sponsors: R

Kit Manufacturer: Adidas

🏠: Pitchero

📖: £2.00



Visiting Fans

Apart from the hedges around the ground and the mobile refreshment bar and boundary fence round the pitch with the basic light they are no cover but for food take a walk-up Crown Road to the Crown for a good pint and food

Transport



→ 40



→ 4 mins

Train to **Thetford Railway Station** and then take **Coach Service 40 bus** to the Old School St Leonards Street in Mudford and turn left into St Leonards Street and the ground is across from the cricket ground on the right.



Directions and Car Parking

From the North East take the A47 to Kings Lynn then take the A10 to Wallington Roundabout there take the first exit onto the A134 and at the Foldgate inn take a left and right to stay on the A134 then go straight on at the first roundabout then first exit at the next roundabout to stay on the A134 and as you enter the village take the first left after the old school building then first left and park at the cricket club and walk over to the ground.

From the South take the A11 to Thetford at the prison roundabout take the first exit onto the A134 and at Munford roundabout go straight and at the old school take a right and park at the cricket club and walk over to the ground.



Admission

With programme

Norwich CEYMS

Ground - Hilltops Sports Ground Main Road, Swardeston, NR14 8DU

☎: 01508 578826

Founded: 1888

Capacity: 2,500

Pitch Size: 106 x 75 yards

Team Nickname: Church

Year Ground Opened: 1988

Undersoil Heating: No

First Team Colours: Red & White Stripes Vertical Shirts, Red Shorts, Red Socks

Second Team Colours: Green Shirts, Green Shorts, Green Socks

Ground Grading: Grade G

Shirt Sponsors: Norfolk cider

Kit Manufacturer: Puma

Website: Pitchero

Programme: £2.00



Visiting Fans

Apart from the hedges around the ground and the mobile refreshment bar and boundary fence round the pitch with the basic light they are no cover but for a small enclosure and the club have lights but for a drink the Smith which is 200 yards down the road on the left.



Transport



→ 5 →



→ 4 mins

Train to **Norwich Railway Station** then walk up to Stop DE and take the Knonect **5 Bus** to Short Lane on Main Road and the ground is shared by the rugby and cricket club 400 yards on the left.



Directions and Car Parking

From the North East take the A47 to Norwich park and ride at Hareford roundabout and there take the second exit onto the Norwich Road and then take the first left onto the B1113 and the ground is three miles on the right.

From the south take the A11 to the Mulbarton junction then at the roundabout take the third exit and then straight at the next roundabout and at the end of the road take a left onto the B1113 and take the first exit at the roundabout and continue up the road for a about two miles and the sports ground is on the left with a small car park.



Admission

With programme

Scole United

Ground- The Playing Fields, Ransome Avenue, Scole, IP21 4EA



Founded: 1919

Capacity: 1,000

Pitch Size: 104 x 75 yards

Team Nickname: United

Year Ground Opened: 1919

First Team Colours: Gold Shirts, Black Shorts, Gold Socks

Second Team Colours: White Shirts, White Shorts, White Socks

Ground Grading: Grade H

Shirt Sponsors: DMA Builders

Kit Manufacturer: Joma

Website: www.scoleunited.co.uk

Programme: £2.00



Visiting Fans

Apart from mobile refreshment bar and boundary fence round the pitch and ground they is no cover but for a small enclosure and refreshment in club house but for a drink you have a good choice of two pubs Scole Inn and Crossways Inn both on Norwich Road service and food are good and beer range is very good and its only 5 minutes from the ground.

Transport



2/258



→ 7 mins

Take the train to **Diss Railway Station** and then walk down to Station Road stop f and then take the **Simonds 2 or 581 Bus** to Karen Close Scoles walk up to the Crossways Inn then take a left onto Norwich Road and the ground is on the left up the top of Ransome Avenue after seven minutes.



Directions and Car Parking

From the North take the A47 to Kings Lynn then take the fourth exit at the roundabout onto the A10 to Watlington roundabout there take the first exit onto the A134 then at the Foldgate Inn junction take a left and right to stay on the A134 then go straight on at the first roundabout then first exit at the next onto the A1066 and straight on at the next two roundabouts then first exit at the third roundabout to stay on the A1066 then straight on at the next then take a right at the Crossway Inn onto Norwich and then first right after the church into Ransome Avenue and the ground is at the top of the road with a little parking but mostly street parking.

From the South take the A140 to Scole roundabout and there take the second exit then take a right at the Crossway Inn onto Norwich and then first right after the church into Ransome Avenue and the ground is at the top of the road with a little parking but mostly street parking.



Admission

With programme

University of East Anglia

Ground- Colney Lane, Norwich, Norfolk NR4 7UE

Founded: 1963

Capacity: 1,000

Pitch Size: 104 x 75 yards

Team Nickname: UEA

Year Ground Opened: 1963

First Team Colours: Yellow Shirts, Yellow Shorts, Yellow Socks

Second Team Colours: White Shirts, White Shorts, Yellow Socks

Ground Grading: Grade G

Shirt Sponsors: UES Sport

Kit Manufacturer: ERRAR



Visiting Fans

Open grounds so get a drink in Norwich and then take a bus to the ground



Directions and Car Parking

Take the A47 to West Norfolk and then take the B1108 exit for Watton and Norwich West then take the second exit at the roundabout and at the St Andrews Church lights take a right into Colney Lane and the ground is three hundred yards on the left.

Transport



25



→ 7 mins

Train to **Norwich Railway Station** then walk out the main entrance to Stop DD and take the **First in Suffolk and Norfolk Green Line 25 bus** to the Annexe then take the path to the ground which is just before the university on the right.



Admission

Adult: £3.00

Waveney

Ground – Barnards Meadow Barnards Way Lowestoft NR32 2HF

Telephone: 07772 766243
Founded: 1909
Capacity: 900
Pitch Size: 114 x 76 yards
Team Nickname: The Wave
Year Ground Opened: 2010
First Team Colours: Gold Shirts, Black Shorts, Gold Socks
Second Team Colours: Blue Shirts, Black Shorts, Gold Socks
Ground Grading: Step 7
Shirt Sponsors:
Kit Manufacturer: Nike
Website: www.waveneyfc.co.uk
Programme: £2.00



Visiting Fans

Like some of the grounds the entrance fee comes with the programme the club used to use one of six pitches before moving up to the Premier League then used the Centre Point enclosed Astra Pitch

Transport



→ 7 mins

Train to **Lowestoft Railway Station** walk out and go straight down Denmark Street and at the shopping centre roundabout take a right into Bernards Way and the ground is on the left after 50 yards.



Directions and Car Parking

From the North take the A47 to Great Yarmouth and at the Blunsdon roundabout take the second exit onto the A1117 or Millennium Way and go straight on at the next two roundabouts and at the third take third entrance and at the next take the first exit onto Bernards Way and first left for the car park and its one minute to the Centre point Astro pitch.



Admission

£3.00

Yelverton

Ground – Carrick Field, Church Road, Yelverton NR14 7PB

Main Telephone No:

Founded:

Capacity: 1,000

Pitch Size: 116 x 76 yards

Team Nickname: Ton

Year Ground Opened:

First Team Colours: Red Shirts, White Shorts, White Socks

Second Team Colours: White Shirts, White Shorts, White Socks

Ground Grading: Step 7

Shirt Sponsors: Winkerworth

Kit Manufacturer: Joma

Website: Pitchero

Programme: £2.00



Visiting Fans

Take a drink in the Crafty Pony or Wheel of Fortune five minutes from the ground in Wheel Road

Transport



Train to **Norwich Railway Station** then taxi to the ground unless you wish to walk four miles from Brooke village



Directions and Car Parking

Take the A47 and then take the A146 turn off and then take a right onto Louddon Road and Follow the A146 to Aplington turn off then take a right and at Aplington crossroads continue straight on and then first left Upper Kiln Lane



Admission

£2.00

Plus Wroxham Reserves

Bedfordshire Football League Premier Division

The county League champions or any of the top five can be promoted to either the United Counties League or the Spartan South Midlands League if they have the ground grading certificate.

AFC Kempston Town Hammers

Ground – Hammer Sports & Social Club, 134 High Street, Kempston MK42 7BN

Telephone: 07854933619

Driving to the Ground



Take the A6 to Cemetery roundabout from the south take the third exit and from the north take the first exit into Cemetery Road go straight on at the next roundabout and the ground is on the left with a small car park

Public Transport & Walking



10 mins



68 →



2 mins

Train to **Bedford Rail Station** then walk out of the main entrance and go straight up Woodburn Road and take the third left into Conduit and walk to the end by the school take a right and then first left into Union Street and just past Lansdowne Road (which is Second Left) take the **Grant Palmer 68 bus** to opposite the ground

Admission

£2.00

AFC Oakley Sports

Ground - Oakley Sports & Social Club Church Lane Oakley MK43 7SU

Telephone: 07540852061

Driving to the Ground



Take the A6 and from the north take the sign for Oakley and take the second exit at the roundabout and straight on at the roundabout into Lovell Way from the south take the third exit at the roundabout onto Lovell Way and from there continue into church Lane at the Village Hall take a left and the ground is on the right.



Public Transport & Walking



10 mins



51 →



6 mins

Train to **Bedford Rail Station** then walk out of the main entrance and go straight up Woodburn Road and take the third left into Conduit and walk to the end by the school take a right and then first left into Union Street and just past Lansdowne Road (which is Second Left) take the **Stagecoach in Bedford 51 bus** for Oakley Memorial and take it to 114 Station Road in Oakley go to the roundabout and take a right into Church Lane and the entrance to the ground is 200 yards on the left and its 50 yards to the pitch which they share with the cricket club.

Admission

£2.00

Caldecote

Ground – The Playing Fields, 20 Harvey Close, Upper Caldecote, SG18 9BQ
Telephone: 0786038070



Driving to the Ground



Take the A1 to the Sandy roundabout from the South take the first exit and from the North take the third exit onto the A603 and follow the road down Vinegar Hill and at Upper Caldecote crossroads take a left into Biggleswade Road and at the Ridings new housing development turn right and follow the road down to the ground which will be in front of you.

Public Transport & Walking



10 mins



74 →



12 mins

Train to **Bedford Rail Station** then walk out of the main entrance and go straight up Woodburn Road and take the third left into Conduit and walk to the end by the school take a right and

then first left into Union Street and just past Lansdowne Road (which is Second Left) take the **Grant Palmer 74 bus** to the Post Office in Hitchin Road then walk back to the crossroads and take a right into Biggleswade Road and at the Ridings new housing development turn right and follow the road down to the ground which will be in front of you.

Admission

£2.00

Cranfield

Ground – Crawley Road, Broad Green Cranfield, MK43 0AA

Telephone: 0786038070



Driving to the Ground



Take the M1 to junction 14 and from the north take a left onto the A509 and from the south at the end of the slip road take the second exit onto the A509 and then take the first right onto Newport Road and take a left before Cranfield Airport and at the mini roundabout beside the petrol station take the first exit and go straight on at the next exit and at the T Junction take a right and the ground is on the right with a small car park just before you enter the village.

Public Transport & Walking



10 mins



12 mins

Train to **Bedford Railway Station** and walk out on to Ashburn Road there take the first right into Wedburn Road and take second left in Alexandria Place then take a right and walk down to the bus station and take the **UNO C1 Connect bus** for Longbournes in Cranfield then cross the road and take the first left up Broad Green and the ground is at the end of the village on the right

Admission

£2.00

Elstow Abbey

Ground – The Warren Ground, Willstead Road, Elstow MK42 9YD
Telephone: 07834955549



Driving to the Ground



Take the A421 to the A6 junction and then take either third exit from the west or first exit from the east at Elstow roundabout and join the A6 and at the next roundabout take the first exit and the ground is on the left just after you cross the A421.

Public Transport & Walking



10 mins



44 or 83 →



2 mins

Train to **Bedford Railway Station** and walk out on to Ashburn Road there take the first right into Wedburn Road and take second left in Alexandria Place then take a right and walk down

to the bus station and take the **Great Palmer 44 or 83 bus** to Moss Lane on Willstead Road and the ground is 50 yards on the right

Admission

£2.00

Flitwick Town

Ground – Flitwick Football Centre Ampthill Road Flitwick MK45 1BA
Telephone: 07834955549



Driving to the Ground



From the North take the M1 to Junction 13 and at the roundabout take the second exit and coming from the south at the roundabout take the fourth exit onto Bedford Road and at the next take the second exit and then take the first right and go straight on at the next roundabout onto the A507 and straight on at the next four roundabouts and at the fifth take the first exit and then third exit at the next and the ground is on the left after 10 yards with plenty of parking.

Public Transport & Walking



10 mins

Train to Flitwick Railway Station and cross the railway bridge and turn left into High Street and the ground is 22 mins straight walk up with the ground on the right

Admission

£2.00

Marston Shelton Rovers

Ground – Marston Moretaine Playing Field Bedford Road, Marston Moretaine, MK43 0LD
 Telephone: 01234 765549
 Founded: 1898

Driving to the Ground



From the North take the M1 to Junction 13 and at the roundabout take the second exit and coming from the south at the roundabout take the fourth exit onto Bedford Road and at the next take the second exit and then go straight on at the next two roundabouts onto Woodburn Road then take a right for Marston Moretaine (7.5T sign) and the ground will be on the right for the sports fields and there is small parking area



Public Transport & Walking



2 minutes



52



3 minutes

Train to **Bedford Railway Station** and walk out on to Ashburn Road there take the first right into Wedburn Road and take second left in Alexandria Place then take a right and walk down to the bus station and take **Stagecoach in Bedford 52** from Stance 1 and alight at NMT cranes on Bedford Road and the ground is 3 minutes' walk up on the left.

Admission

£2.00

Queens Park Crescents

Ground – Allan Park, Old Ford End Road Bedford MK40
Telephone: 07984577349



Driving to the Ground



Take the A4288 and take a left from the East and from the West take a right into Queens Park at Hurst Grove and at the T Junction turn right into Ford End Road and go straight on at the Mosque roundabout then continue on the road and the ground is on the right.

Public Transport & Walking



Train to **Bedford Railway Station** and walk out on to Ashburn Road there take a right and at the end of the road turn right onto Ford End Road and walk to the Cornershop there take

a right and at the tree take the left fork into Old Ford End Road and at the bus stop cross over the car park to the ground

Admission

£2.00

Risley Sports

Ground – Risley Sports Ground Gold Street, Risley, MK44 1EG
Telephone: 07415126717

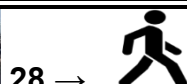
Driving to the Ground



From the South and North take the A6 from the North take a left and from South take the right for Risley and at the T Junction take a left into High Street and at the White cottages take a left into Gold Street and cross the bridge and the ground is the right with a small parking area



Public Transport & Walking



28 → 6 mins

Train to **Bedford Railway Station** and walk out on to Ashburn Road there take the first right into Wedburn Road and take second left in Alexandria Place then take a right and walk down to the bus station and take the Great Palmer 28 bus to High Street and Gold Lane walk back turn right and the Risley Sports Ground in Gold Lane is on your right aft 20 feet

Admission

£2.00

Sharnbrook

Ground – Lodge Road Sharnbrook MK44 1JR
Telephone: 07909581694



Driving to the Ground



Take the A6 then take a right or left for Sharnbrook into Park Lane and at the T Junction take a right into the High Street then take a left for Odell and then take the second right into New Lodge Road and the ground is on the right just after the Village Hall.

Public Transport & Walking



25 →



8 mins

Train to **Bedford Rail Station** then walk out of the main entrance and go straight up Woodburn Road and take the third left into Conduit and walk to the end by the school take a right and then first left into Union Street and just past Lansdowne Road (which is Second Left) take the **Great Palmer 25 bus** to Harrold 6 High Street then walk across the road and take the Great

Palmer 26 Pinchmill on Odell Road the ground is 100 yards walk by taking the first left and the ground is on the right at the cricket club.

Admission

£2.00

Reserves: Barton Town, Biggleswade, Biggleswade United, Crawley Green, Shefford Town & Campton and Stotford Development

Cambridgeshire County Football League

Premier Division

The League can be promoted to Eastern Counties Division One, Spartan South Midlands Division One or United Counties Football League Division 1 if their ground has the right grading and finish in the top five.

Bassingbourn

Ground: The Wilmott Ground, South End, Bassingbourn SG8 5NJ
Founded: 1903



Driving to the Ground



Take the A198 to Kneesworth and from the north take a right and from the south take a left and follow the Causeway into Bassingbourn at the school sign turn left into South end and the ground is on the left after 50 yards

Public Transport & Walking



2 minutes



17



6 minutes

Train To **Royston Railway Station** then take the **A2B Bus and Coaches 17** bus to High Street in Bassilbourn and then turn left and the ground is on the right after 50 yards

Admission

£4.00

Cambridge University Press

Ground - The Cass Centre, Shaftesbury Road, Cambridge CB2 8BS
Telephone: 07728 344088



Driving to the Ground



Take the A1134 to Cambridge Botanic Gardens there take a right into Brooklands then take a second right into Shaftesbury Road and the entrance for the ground is on the right at the Cambridge Press sign and at the bottom of the road the ground is in front of you.

Public Transport & Walking



14 minutes

Train to **Cambridge Railway Station** is about a 14 minutes' walk to the Cass Centre. Come out of the main entrance turn left and go to the end of the station lane and then walk on down the Busway then turn left up the lane this will take you out at Costa Coffee on Hills Road then walk straight on into Brooklands then take the third left into Shaftesbury Road walk through the gates and take the first left down the lane to the Cass Centre.

Admission

£4.00

Cherry Hinton

Ground – Cherry Hinton Recreation Ground 37 High Street, Cherry Hinton Cambridge CB1 9XU

Telephone: 07752067093



Driving to the Ground



From the north take the third exit and from the south take the first exit for Cambridge of the A11 and join the A1037 and Brabham Road till Hill Road roundabout then take the third exit onto Elizabeth Way (Fendon Road) in Cherry Hinton and third exit at the next roundabout onto Queen Edith Way and continue on past the Robin Hood pub and at the cenotaph take a right and park in Mill end close and cross the road for the ground.

Public Transport & Walking



2 minutes →



2 minutes

Train to **Cambridge Railway Station** and from Stop 2 outside the railway Station take the Stagecoach East 1 bus to High Street at the cenotaph outside the ground then walk up to the lane to the ground.

Admission

£4.00

Foxton

Ground - Foxton Recreation Ground Hardman Road, Off High Street, Foxton, CB22 6RP



Driving to the Ground



Take the A10 to Foxton Railway station and from the North turn left and from the south turn right onto Station Lane then turn left on Station Road and walk to the end then left then first right into Hardman Road and the ground is on the left.

Public Transport & Walking



Train to **Foxton Railway Station** then out onto Station Lane then turn left on Station Road and walk to the end then left then first right into Hardman Road and the ground is on the left.

Admission

£4.00

Great Shelford

Ground - The Recreation Ground Woollards Lane, Great Shelford, Cambridgeshire CB22 5LZ

Founded: 1912

Around The Ground



Driving to the Ground



Take the M11 to junction 11 and from the south take the third exit and from the north take the first exit at the roundabout onto the A1309 and then take the first right and then first right onto the A1301 at the Station Road crossroads take a right into Woodlands Lane and then take a left at the Methodist hall and park there and then walk straight over to the ground.

Public Transport & Walking



→  **8 minutes**

Train to **Shelford (Cambs) Railway Station** turn left and walk straight on at the crossroads and the ground entrance is on the right just before Boots chemist.

Admission

£4.00

Hemingsfords United

Ground: Witchford Pavilion, Willingham Recreation Ground, West Fen Road, Willingham
CB24 5LP

Driving to the Ground



From the south take the A14 and from the south at the first roundabout take the third exit and go straight on at the next and from the north take the first exit onto the A1307 then first exit at the next roundabout onto Boking Way Road and just before entering Swavesey take a right for Long Stanton and go straight on at the next two roundabout and join station road with ground 200 yards on the left after the Coop building



Public Transport & Walking



→  **2 minutes** →



A Busway →



5A

 **4 minutes**

Train **Cambridge Railway Station** the take **Stagecoach East A Busaway** to Swanvesey and then walk to the crossroads and turn left and on Over Road at the old Railway Station take the **Stagecoach East 5A bus** to Church Lane Willingham just past Foremans Garage and then walk back turn left and then right and cross the road the ground is only 20 yards up the road on the left.

Admission

£4.00

Linton Granta

Ground – The Meadow, Meadow Lane Linton Cambridge CB21 4HX



Driving to the Ground



Take the A1307 to Gratna and at the Clock Surgery take a right from the south and from the north take a left onto High Street and just before the Dog and duck Pub take a left into Meadow lane and the ground is on the right at the top of the lane.

Public Transport & Walking



6 mins



13 →



4 mins

Train to **Cambridge Railway Station** then walk 6 minutes to opposite the Botanic Gardens and there take a left past the Flying Pig pub and take the **Stagecoach East 13 bus** for Haverhill to Hillway in Granta walk past the Dog and Duck pub then take a right into Meadow Lane and the ground is at the top on the right.

Admission

£4.00

Over Sports

Ground - Over Community Centre, The Doles Over Cambridgeshire CB24 5NW

Telephone: 07564730468

Driving to the Ground



Take the A14 and leave at junction 25 from the south and at the roundabout take the third exit and straight on at the next two roundabouts onto the B1050 and at third take the first exit then first right onto Over Road and at the t Junction take a right and then first right for Doles Road and then first right for the ground.



From the North take the A14 to junction 24 and take the take the first exit onto the A1307 then first exit at the next roundabout onto Bukiing Way Road and follow the road through Swavesey to Over and then first right for Doles Road and then first right for the ground.

Public Transport & Walking



2 mins



20 mins

Train to **Cambridge Railway Station** and from Stop 9 take **Stagecoach East Busway A bus** to the Busway in Swavesey and then take the first right onto Station Road and walk 900 yards then take a right to the ground at The Doles and then take a right for the Overs Ground.

Admission

£4.00

West Wrattling

Ground – The Recreation Ground, Bull Lane, West Wrattling, CB21 5NP
Founded: 1884

Driving to the Ground



Leave the A11 and take the B1052 to West Wrattling and then take the sign for Newmarket on the left into Bull Lane and the ground is on the left.



Public Transport & Walking



Train to **Cambridge Railway Station** then taxi the ground there is no buses to the village at the weekend

Admission

£4.00

Wisbech St. Mary

Ground - Beechings Close Station Road Wisbech St Mary PE13 4SS
Telephone: 01945 411777
Founded – 2004
Capacity: 1,000 (50 Seated)
Team Nickname: The Saints

Driving to the Ground



From the North take the A1 to Peterborough then join the A47 and continue to Guyring there take a left onto the B1187 then take a right into the High Street in Guyring and follow it to Wisbech St Mary at the Auto Shop take a left into Station Road then take the third left into Beechings Close and the ground is at the bottom with ample parking.



From the South take the M11 to Junction 26 then at the roundabout take the first exit onto the A1096 till you get to St Ives then at the Marsh roundabout take the first exit then second exit at the next roundabout and go straight on at the next roundabout then take the left for Pidley and at the end of the road take a left and at the Mad Cat pub take a right and at Warboys roundabout take the third exit onto the A141 and continue to Rings End there take the first exit at the roundabout then first right onto the B1187 then take a right into the High Street in Guyring and follow it to Wisbech St Mary at the Auto Shop take a left into Station Road then take the third left into Beechings Close and the ground is at the bottom with ample parking.



The New Stand

Public Transport & Walking



→ 2 mins



Excel



→ 2 mins



46



→ 5 mins

Taken the LNER train to **Peterborough Railway Station** and then take the **First in Norfolk Excel** to Horse Fair bus Station and take the **Stagecoach East Norfolk Green 46** from Stop 5 to St Mary's Close on the High Street and there walk back and turn left onto Station Road and take the second left into Beechings Close and the ground is at the end of the lane.

Admission

£5 for Adults,
 £3 for concessions
 £1 for children or free if they come in with an Adult

Programmes

£1.50

Witchford 96

Ground – The Recreation Ground, Witchford Playing Fields, Bedwell Hay Lane, Witchford

Driving to the Ground



Take the A10 to the sign for the Landfill Site and turn left from the south and right from the north into Bruad Bualk and at the t junction take a right for Ely and then take a right for the sport and social club and after 40 yards take a left for the village hall and the ground is in front of you.



Public Transport & Walking



2 minutes



9



39



4

minutes

Train to **Ely Railway Station** then walk down to Tesco and take the **Stagecoach East 9 bus** to Market Street in Ely and then take the **Stagecoach East 39 bus** to Bedwell Hey Lane on main Street and take a left and the ground is 10 yards on the left

Admission

£4.00

Plus, Ely City, March Town Rangers & Newmarket Town Reserves

Central Midlands Football League

The League has two regional leagues one north the other south and the League champions or down to fifth place can be promoted to North East Counties or United Counties Football League Division 1 if they pass grading.

Black Dragon Division North

AFC Bentley

Ground - The Avenue Bentley Doncaster DN5 0PN

Telephone: 07771 672046

Founded: 2016

Driving to the Ground



Take the A1 to Junction 38 and at the slip road take a left onto the Great North Road and at the Bentley roundabout take the first exit onto the A19 and at the mini roundabout take the second exit for Barby Dun then take the third left at Buildbase into the Avenue and the ground is on the right with the cricket ground on the left.



Public Transport & Walking



12 minutes

Train to **Bentley Railway Station** then walk up the Station Terrace to Church Street then take a left and then first right and walk up to Bentley Fish Bar in front of you then take a right then first left at the roundabout into Arskey Lane and then fourth left into The Avenue and follow it left and the ground is on the right about two hundred yards on the right across from the cricket ground.

Admission

£4.00

AFC Phoenix

Ground – Phoenix Sports and Social Ground, Pavilion Lane Brinsworth, S60 5PA

Telephone: 07904 948213

Founded: 1917 (Phoenix Sports and Social FC)

Driving to the Ground



Take the M1 to junction 33 from the west take the third exit and from the west take the first exit onto the A631 and go straight on at the next roundabout and at the shell roundabout take

the first exit and cross the railway bridge and the entrance to the ground will be on the right and park at the pavilion and the ground is on the left



Public Transport & Walking



 **10 minutes**

Train to **Meadowhall Interchange Station** and from outside the station take the **First in South Yorkshire X10 bus** from Meadowhall Bus Station to Meadowhall Way and then cross the road and turn right and walk up to the bus stop and take the **First in Yorkshire 208 bus** to Bonet Lane walk back up to the Fairways Pub and turn right cross the road and the ground will be on the left and then take the road up to the ground which is on the left.

Bakewell Town

Ground – Recreation Ground Haddon Road Bakewell DE45 1AW

Telephone: 07738 256633

Founded: 1883



Driving to the Ground



Take the A619 to Bakewell at the Rutland arms roundabout take the first exit into Matlock Street which becomes Haddon Road and the ground is on the left after 200 yards

Public Transport & Walking



2 minutes



218



6 minutes

Train to Sheffield Railway Station and walk over to Pond Street and across from the Howards Pub take the TM Travel 218 bus to Stance D in Bakewell walk down the roundabout into Matlock Street which becomes Haddon Road and the ground is on the left after 200 yards

Admission

£4.00

Club Thorne Colliery

Ground - Welfare Ground Grange Road Moorends Thorne DN8 4NH

Telephone: 07803 098831

Founded: 1929



Driving to the Ground



Take the M18 to Junction 6 and from the north take the second exit and from the south take the fifth exit at the roundabout and at Sainsbury take a left into Kings Edward Road and take the second right into Grange Road after Moorends Social Club and at the cricket club park there and walk up the road to the ground which is on the right.

Public Transport & Walking



2 minutes



87



6 minutes

Take the train to **Thorne South Rail Station** and then walk up to the Victorian Pub and then turn right up South End and walk six minutes to Alison Street and at the bus stop take the **First in South Yorkshire 87 bus** and alight at North Gate Community Centre on Grange Road take a right into Grange and the ground entrance is on the right, at the end of the road just past the cricket ground.

Admission

£4.00

Collingham

Ground – Station Road Collingham NG23 7RA

Telephone:

Founded: 1887



Driving to the Ground



Take the A46 to Newark roundabout from the North take the third exit and from the south take the first exit onto the A1133 follow it till you get to the royal Oak pub turn right on Station road and the sign for the ground entrance is on the left after about 3000 yards.

Public Transport & Walking



→ **10 mins**

Train to **Collingham Railway Station** then walk up to the main road then turn right and the entrance to the ground is 200 yards up the road on the right.

Admission

£4.00

Dinnington Town

Ground - Laughton Road Dinnington Yorkshire S25 2PP

Telephone: 07802 542335

Founded: 1908

Driving to the Ground



From the M1 Junction 31, then follow the A57 Worksop Road East for 1 mile. At first traffic lights, turn left onto B6463 Todwick Road then Monks Bridge Road for 2 miles. At petrol station

roundabout, take third exit signposted Dinnington and travel half-a-mile, then take first left at Morrell Tyres. Cross mini-roundabout at The Squirrel pub and travel on Laughton Road for 300 yards. Ground is on the left.



Public Transport & Walking



2 minutes



19



6 minutes

Train to **Rotherham Central Railway Station** then a short walk to Rotherham (Bus Station) and take the **Stagecoach East Midland buses 19/19A/19B** bus to Dinnington (Laughton Road at Doe Quarry Lane); four times per hour, takes 32 mins. Then continue up Laughton Road and ground is on left after a ¼mile.



Admission Price

£4 adults,
£2 children and OAPs

Dearne & District AFC

Ground – Kingsmark Park Kingsmark Way Goldthorpe S63 9BF

Telephone: 07590 213196

Founded- 1982



Driving to the Ground



Take the M1 (A1) to junction 37 from the North take the third exit and from the south take the first exit at the roundabout onto the A635 and go through Leech and then take a left for the town centre and at the playground take a left into Kingsmark Way and the ground is on the left.

Public Transport & Walking



→ **16 mins**

Train to Goldthorpe Railway Station and then walk up to the Barnsley Road and turn left and walk straight down till you get to Summervale Park there turn right into Kingsmark Way and the ground is on the left at the bottom of the playground.

Admission Price

£4 adults,
£2 children and OAPs

Glapwell

Ground - Hall Corner Bolsover Road Glapwell S44 5PZ

Telephone: 01623 812799 or 07960 955608

Founded - 1989

Capacity – 1,250 (150 Seated)



Driving to the Ground



Take the M1 to junction and from the south take the fifth exit and from the North take the second exit at the roundabout onto the A617 and in Glapwell just after the Vault pub take a left spur and then at the end take a left into Bolsover Road and the ground is on the right after 50 yards

Public Transport & Walking



54 A



Pronto



6 mins

Train to **Chesterfield Railway Station** then take the **Stagecoach South Yorkshire 54A** bus from outside the station to Penemore Lane and take the **Trent Barton Pronto** to outside the Young Vanish on the Hill in Glapwell from there take a left and then left again into Bolsover Road the ground is on the right after about 150 yards just before the tea rooms.

Admission Price

£4 adults,
£2 children and OAPs

Harworth Colliery

Ground – Recreation Ground, Scrooby Road Bircotes Doncaster DN11 8AD

Telephone: 01302 752805

Founded: 1930 (Harworth Colliery Institute FC)

Capacity: 2,000 (75 Seated)



Driving to the Ground



Take the A631 to Harworth and from the east take a left and from the west take a right for the village into Bawtry Road and take the third left into East Street and at the mini roundabout take the first exit onto Scrooby Road and when you get to Simpson Park take a right and there is ample car parking with the ground on the left.

Public Transport & Walking



2 minutes →



21, 25, 29 →



4 minutes

Train to **Doncaster Railway Station** then walk a few minutes to Doncaster Interchange on Trafford Way and take the **Stagecoach East Midlands 21 & 25 bus** to the War Memorial in Harworth then take a right at the roundabout then left at the next roundabout and the ground is about 100 yards on the left or the **Stagecoach Midlands 29 bus** to Waterslack Road and Scrooby Road within four minutes of the ground.



Admission Price

£4 adults,
£2 children and OAPs

Hatfield Town

Ground – Welfare Ground Broadway Dunscroft, Hatfield DN7 4HD

Telephone: 07802 684681

Founded: 1920 (Hatfield Main FC)

Driving to the Ground



Take the A18 to Hatfield and at the Hong Kong Cantonese Restaurant take away take a left or right from east and west into Broadway and the ground is on the right park on Broadway and take the lane to the ground.



Public Transport & Walking



6 minutes



87



4 minutes

Train to **Doncaster Railway Station** then walk a few minutes to Doncaster Interchange on Trafford Way and take the **First in South Yorkshire 87 A bus** to Broadway and St Lawrence Road and then walk back cross the road and turn left and walk up the lane to the ground which they share with Sutton Rovers FC.

Admission Price

£4 adults,
£2 children and OAPs

Kiverton Miners Welfare

Ground – Stone Close Kiverton Park Sheffield S26 6SQ

Telephone: 07879 066011

Founded - 2020

Driving to the Ground



Take junction 31 M1 at the roundabout take the first exit from the north and third from the south onto the A57 and at the Red Lion roundabout take the fourth exit onto Kiverton Lane and at the t junction take a right onto Station Road and then take the first left into Stoney Park Drive and at Stone Close take a left and the ground is at the bottom of the road.



Public Transport & Walking



Train to **Kiverton Bridge Railway Station** and at the top of the station lane turn right down Station Road and just past Gossop studios take a right down the lane to the new houses to Stoney close Drive take left at the bottom and then a right into Stone close with the ground at the bottom of close.

Admission Price

£4 adults,
£2 children and OAPs

Retford United

Ground – Cannon Park Leverton Road Retford DN22 0DR

Telephone – 07890 046232

Founded – 1987

Ground Capacity – 2,000 (300 Seated)

Nickname - Badgers

Driving to the Ground



Take the A638 to the Black boy pub in Retford then take a right then first left at the chippy onto Spital Hill this soon becomes Leverton Road and as you go out of the village the ground is on the right with a small car park



Public Transport & Walking



35 mins

Train to **Retford Railway Station** from there walk to the top of Station Road and then take a right at the Squash club into Albert Road and then at the end walk straight on into Arlington Way and at the church cross the road and turn right into Grove Road and at the Packet Inn turn left into Ragland Road and then walk down the river path to the next bridge come up onto Leverton Road and turn right and walk up to the ground.

It is worth taking a pint in the packet inn as it's a 35 minutes' walk

Admission Price

£4 adults,
£2 children and OAPs

SJR Worksop

Ground – Rockware Sports Ground, Sandy Lane Worksop S80 3ET

Telephone - 07736 048310

Founded - 1984



Driving to the Ground



North

Exit the M1 (North) at junction 31 and At the roundabout, take the 1st exit onto Worksop Rd/ A57 follow A57 towards Worksop through two roundabouts. Then at the third roundabout left

into Sandy Lane Industrial Estate with the ground is three quarters of a mile along this road on left hand side just before Worksop Town Ground.

South

Exit the M1 at junction 31 take third exit at the roundabout and at the next take the first exit onto the A619 after at the T Junction after Darfoulds take a left then take the first exit at the next roundabout onto the A57, at the next roundabout take the second exit into Sandy Lane the ground is on the right after about 800 yards after Worksop Town

Public Transport & Walking



→ 18 mins

Train to **Worksop Railway Station** come out at the Mallard Inn. Turn right walk across the car park down a flight of steps then turn right into Clarence Road. Follow it round till the end and you will have Lidel in front of you turn right. Walk up the road past the Grafton. When you get to the lights just before B&Q turn left and walk down Babbage Way the ground is on the right just after a slight bend on the road.

Admission Price

£4 adults,
£2 children and OAPs

Yorkshire Main

Ground - Rack-King Yorkshire Arena, Yorkshire Main Miners Welfare, Edlington Lane
Doncaster DN12 1DA

Telephone - 07793 743057

Founded- 1920 (Edlington Welfare FC)



Driving to the Ground



Take the first exit from the south and third exit at the roundabout at junction 36 M1 and take the A630 and at the lights beside the Lotus gardens restaurant take a left into Edlington Lane and take the first left after the fire Station and park at the Welly Pub and then cross the cricket ground and the ground is in front of you.

Public Transport & Walking



7 minutes



85



6 minutes

Train to Doncaster Railway Station then turn right out of the main entrance and walk down to West Street there do a left and then cross the road and turn right and walk past the Newark Ale Inn and follow the road right and at the lights at the Horse and Jockey take a left and cross the road and turn right and walk up to the bus stop and take the **First bus in Yorkshire 15 bus** and take it to the Warmsworth Halt on Edlington Road and walk down three minutes and turn left and have a pint at the Welly Pub and then cross the cricket ground and the ground is in front of you.

Admission Price

£4 adults,
£2 children and OAPs

Black Dragon Division South

This is a feeder league to either Northern Counties East League Division One or United Counties Football League Division One with the top five able to apply for promotion if they meet the ground standard and wish to be promoted.

Arnold Town

Ground – Eagle Valley Park, Oxtan Road Arnold NG5 8PS

Telephone: 07805 860776

Founded: 1989 (Merger of Arnold FC 1959 and Arnold Kingswell 1962)

Capacity: 2,000 (100 Seated)



Driving to the Ground



Take the M1 to Junction 36 and from the North first exit and third exit from the South at the roundabout and straight on at the next two roundabouts onto Mansfield Road and at the third take the second exit onto Derby Road and at the next roundabout straight on the first exit at the next roundabout and then straight on at the next roundabout onto main road.

At the lights at the t Junction turn right onto the A60 and at the next set of light turn left into Burnstump and at the end take a right into Ollerton Road then take a left for Southwell and Oxtan and the ground is on the right with a small car park and the ground is in front of you with other pitches surrounding it.

Public Transport & Walking



2 minutes →



5



9 minutes →



SA →



4 minutes

Train to **Nottingham Railway Station** then walk over to the tram stop and take the **Tram 5** for Hucknall and alight at Trent University and take a right and walk to the bottom of Shakespeare Street then at the bottom take a left into Mansfield Road cross the road and when you get to the Rose pub take a right and walk up to Victoria Bus Station from there take the **Stagecoach East Midlands Sherwood Arrow bus** for Ollerton and get of at Oxtan Road cross the road and take a right into Oxtan the entrance to the ground is on the right walk through the car park to the ground.

Admission Price

£4 adults,
£2 children and OAPs

Ashland Rovers

Ground – Kingsway Park Hodgkinson Road Kirkby in Ashfield NG17 7DJ

Telephone: 07876 190546

Founded- 2002 (Sutton Trinity AFC)



Driving to the Ground



Take the A60 to Ravenshead and at the larch Farm Crossroads from the North take a right and from the south take a left into Kirby Road and in Kirkby in Ashfield take a left for Brownsea Centre and the ground is on the right at the bottom of the road

Public Transport & Walking



12 minutes

Train to **Kirkby in Ashby Railway Station** and then at the end of the Station Way take a left and walk down Urban Raoda nd then cross the road and take a right for the Lesuire Centre and the ground is on the right at the bottom of the road

Admission Price

£4 adults,
£2 children and OAPs

Clay Cross Town

Ground - Mill Lane, 1 Valley Road, Holmgate, Clay Cross S45 9QF

Telephone: 07542 715705 or 07980 354522

Founded – 1990 (Parkhouse FC)



Driving to the Ground



Take the M1 junction 29 and from the north take the fourth exit and from the south take the first exit at the roundabout onto the A6175 and go straight on at the next two roundabouts at the T Junction take a right and then first left go past the library and the ground is on the right at the end of the village with a small car park.

Public Transport & Walking



2 minutes



54



51



4 minutes

Train to **Chesterfield Railway Station** then turn right out of the main entrance and take the Stagecoach in Yorkshire 54 bus to Stance 3 and walk over to Stance 1 and take the Stagecoach in Yorkshire 51 to Meadow Road and then take a left and then a right into Mill Lane the ground is on the right.

Admission Price

£4 adults,

£2 children and OAPs

Cromforth and Wiksworth Town

Ground – Cromford Meadows Mill Road Cromford DE4 3RQ

Telephone: 07532 178688

Founded – 2019 (merger of Cromforth FC 1945 and Wiksworth FC 1946)



Driving to the Ground



Take the A6 to Cromforth and at the Tor café from the north take a left and from the south take a right into the Mill Road and at St Mary Church take a right down to rugby club their pitch is on the left before the rugby pitch.

Public Transport & Walking



7 minutes

Train to **Cromforth Railway Station** and at the end of the Station walk turn right and walk down to St Mary Church and then take a right and walk down to rugby club their pitch is on the left before the rugby pitch.

Admission Price

£4 adults,
£2 children and OAPs

Derby SB

Ground - The Pavilion, Rolls Royce Moor Lane Allenton Derby DE24 9HY

Telephone: 07734 464050

Founded- 2010



Driving to the Ground



Take the A38 to Bamble Brook roundabout from the north take the first exit and from the south take the second exit onto the Kingsway and go straight on and the next three roundabouts past Peartree Railway Station and then take a right at the light for the Moorways Centre into Moor Lane and go past the centre and the entrance to the ground is on the right as past of the Derby Leisure Event Centre park the car and turn right and the football ground is in front of you.

Public Transport & Walking



Train to **Peartree Railway Station** then turn left out the station and cross the road and when you reach Omaston Park on Omaston Park Road turn right walk through the park to Moor Lane then turn right and then right and walk up to park which should be in front beside the rugby ground.

Admission Price

£4 adults,
£2 children and OAPs

Graham Street Prims

Ground - The Fred Harding Ground, Borrowwash Road, Spondon DE21 7PH

Telephone: 01332 332092

Founded: 1904

Capacity: 1,500 (100 Seated)

Team Nickname: The Miners



Driving to the Ground



Take the A52 to Spondon roundabout and from the west take the fourth exit and from the east take the first onto the A6005 and go straight on through the roundabout and take the first left after the MG garage into Borrowwash Road and the entrance to the ground is on the right after 100 yards and the ground is on the left.

Public Transport/Walking



Indigo



→ 4 mins

Train to **Derby Railway Station** then walk to Stop 1 and take the **Arriva in Midlands 1** to Derby Bus Station and then take the **Trent Barton Bus Indigo** from Stance 9 going to Nottingham, get off at White House Nursery on Nottingham Road walk back turn right and then first right and the ground is on the left.

Admission

Adults £5

Concessions/ U16 £2.50

Holbrook St. Michaels

Ground – Holbrook Park Makeney Road Holbrook DE56 OTF

Telephone: 01773 744770

Founded: 1910 (Reformed 1932)



Driving to the Ground



Take the A38 to Little Eaton and join the Derby Road then take a right at Manx Engines then right into Port Way and at St Michaels Church take a right but its best to leave the car at St Michaels as the road is very narrow.



Public Transport & Walking



71  → 5 mins

Train to **Derby Railway Station** then walk to Stop 1 and take the **Arriva in Midlands C1** to Derby Bus Station and then take the **Trent Barton Bus 6.4 Sixes** from Stance 9 going to Church Lane on Chesterfield Road walk back turn left up to the Market Place and take the **Notts +Derby 71 bus** to St Michael Close then walk down to Port lane and then take a slight left and walk down to St Michaels Church there take a right and the ground is on the right

Admission Price

£4 adults,
£2 children and OAPs

Linby Colliery Welfare

Ground – Church Lane Linby NG15 8AB

Telephone 07932 591068

Founded: 1903 (Reformed 1946)

Driving to the Ground



Take the M27 to Junction 27 and from the south take the third exit and from the north take the first exit onto the A608 and go straight on at the next two roundabouts and at the third



take the second exit onto Derby Road and then take the second exit then the first exit at the next two roundabouts and at the next roundabout take the second exit onto Waterloo Road and take the second left into Church Lane and the ground is on the left.



Public Transport & Walking



Train to **Hucknall Railway Station** or train to Nottingham and then take tram to **Hucknall Tram Stop** walk up to the Main Road and turn left and walk down to the bus Stop and take the **Stagecoach East Midlands 141 bus** to the Horse and Groom on Main Street in Linby then walk back and take a right into Church Lane and the ground is 100 yards on the right

Admission Price

£4 adults,
 £2 children and OAPs

Mansfield Hosiery Mills

Ground - Mansfield Hosiery Mills Sports and Social Club, The Fieldings, Sutton in Ashfield NG17 2TF
Telephone: 07961 342832
Founded: 1900



Driving to the Ground



Take the A38 to Fire Station Crossroads and from the east take a left and from right take left into Sutton Road go straight at one roundabout and then take the first exit into Spring Road and just after the Staff of Life pub take a left into Church Street and at the end take a left and then follow the road right into Huthwaite Road and continue to Ashland Road West then take a left into the Fieldings and at the play park take a left just before the new houses for the ground which is on the right

Public Transport & Walking



3 minutes



Threes B



1



4 minutes

Train to **Kirkby in Ashfield Railway Station** walk up onto Victoria Road cross the road and take the **Trent Barton Threes B bus** and take it to Sutton in Ashfield Bus Station and then take the **Stagecoach East Midlands 1 bus** to George Street on Huthwaite Road walk back and take the second right into the Fieldings and passing the cricket ground take a left before the new houses and the ground is on the right.

Admission Price

£4 adults,
£2 children and OAPs

Mickleover Royal British Legion

Ground – Ypres Lodge 30 Poppyfields Drive Mickleover DE3 9GQ

Telephone: 07780 438788

Founded: 1945



Driving to the Ground



Take the Kingsway from the south and the Queensway from the North (A38) and at the Marketston Island roundabout from the North take the third exit and from the south take the first exit and at the lights on the A52 take a left for Radbourne and at the roundabout take the first exit onto Station Road and past Mickleover sports Ground then take the fifth left onto Western Road then first left into Poppyfields and the ground is at the back of the British Legion building

Public Transport/Walking



1



6.4



→ 2 mins

Train to **Derby Railway Station** then walk to Stop 1 and take the **Arriva in Midlands C1** to Derby Bus Station and then take the **Trent Barton Bus Mickleover** from Stance and alight at Western Road then take the fourth on the right into Poppyfields and the ground is at the back of the British Legion building

Admission Price

£4 adults,
£2 children and OAPs

Nottingham FC

Ground - Melbourne Park Melbourne Road Aspley Nottingham NG8 5HL

Telephone: 07791 765548



Driving to the Ground



Take the M1 to junction 26 from the south take the third exit and from north the first exit onto the A610 and go straight on the next two roundabouts and at Barnardo's crossroads take a right into Melbourne Road and second left and then walk up to the ground it's on the right.

Public Transport & Walking



2 minutes



Hucknall



14

minutes

Train to **Nottingham Railway Station** then walk out and take the **Tram** going to either Phoenix Park or Hucknall and alight at Wilkinson Street and walk up and take the second left into Whitmoor Road and then take a left into Western Road and walk down to the lights and cross the road turn right and walk into Western Boulevard and then take the first right into Newlyn Drive and follow it left and then first right and use the path to Melbourne Park and the ground is on the left.

Admission Price

£4 adults,
£2 children and OAPs

Pinxton

Ground – The Welfare Ground Wharf Road Pinxton NG16 6LG

Telephone: 01773 810650 or 07718 219801

Founded: 1994



Driving to the Ground



Take M1 to Junction 28 then take the second exit from the south or fourth exit from the north then take the first left into Alferton Road and at the lights having crossed the A38 take a right for the Village Hall into Victoria Road, then turn right at the Blue Pearl into Church Street West, then second left into Hawthorn Road and third left into Elm Close and the ground is at the end in front of you just park at the Social Club.

Public Transport & Walking



2 minutes



9.3



10 minutes

Train to Alferton Railway Station walk up to Stance 5 and take the Trent Barton 9.3 for Mansfield bus station and get off at Victoria Road just past the Blue Pearl then walk back and at the Blue Pearl turn left into Church Street West, then second left into Hawthorn Road and

third left into Elm Close and the ground is at the end in front of you just can have a drink at the Social Club on the left.

Admission Price

£4 adults,
£2 children and OAPs

South Normanton Athletic

Ground: Lees Lane, South Normanton, DE55 2AD

Telephone: 01509 650992

Founded: 1926

Capacity: 1,500 (100 Seated)

Team Nickname: Shiners

Ground Opened: 1926

Driving to the ground



Take the M1 to Junction 28 and at the roundabout from the North take the fourth exit and from the south take the second exit onto Mansfield Road then at the roundabout take the second exit and take a left just past the Clock pub into Lees Lane which takes you up to the car park with the ground in front of you.



Public Transport & Walking



2 mins



9.1



6 mins

Train to **Alfreton Railway Station** go out of the station onto the Mansfield Road and take the **Trent Barton 9.1 bus** to Market Street to just before the Corn Inn and then turn left into Lees Lane and the ground is on the right at the end of the lane.



Admission

Adults £4
Concessions/ U16 £2

Teversal

Ground - Teversal Grange Sports Centre, Carnarvon Street, Teversal, NG17 3HJ

Telephone: (07711) 358060.

Founded: 1918 (Teversal Miners Welfare FC)

Ground Capacity: 2,000 (150 Seated)

Nickname: The Tevie Boys



Driving Directions

From North:



Travel on the M1 to junction 29 take the A6175 to Heath and Holmewood. Travel through Holmewood, and at the roundabout take the B6039 to Hardstaff and Tibshelf. At the T-junction in Tibshelf (pub on your left) turn left onto B6014 travelling over the motorway into Teversal. Follow the road round passing the Carnarvon Arms pub and under a bridge, take 2nd left onto Copsywood Close, and travel to the top and following the road round with the ground at the top.

From South:



From the M1 junction 28, take the A38 to Mansfield. Travel through a number of sets of traffic lights and after passing the Kings Mill Reservoir you will come to a major junction (King & Miller Pub and McDonalds on your left). Travel straight on taking the A6075 towards Mansfield Woodhouse, at the next set of traffic lights turn left onto the B6014 to Stanton Hill. You will come to a roundabout with a Co-op on your left, continue on the B6014 towards Tibshelf. Take the second right onto Copsywood Close, travel to the top and following the road round with the ground at the top.

Public Transport & Walking



241



1 mins

Train to **Mansfield Railway Station** then take the **Trent Barton Bus 241** from Mansfield (Bus Station) to Teversal (Fackley Road at Carnarvon Street); this is an hourly service, and then up Carnarvon Street and ground is at end about 400 yards.

Admission Price

Adult: £5.00,
Concessions and Under 16s: £2.00

Wirksworth Ivanhoe

Ground – Wirksworth Recreation Ground Millers Green Wirksworth DE4 4AS
Telephone: 07809 464958

Driving to the Ground



Take the A38 to Ripley and at the roundabout from the South take the first exit and third exit from the north onto the A610 till Ambergate Railway Station T Junction then take a right onto the A6 and after crossing Derwent Water take a left for Buxton B5035 and follow it to Wikesworth in the town then at the T Junction turn left into St John and go through one

roundabout and at the cricket ground take a right into Millers green park beside the bowling club and walk over to the ground which is on the right.



Public Transport & Walking



1



6.1



2 mins

Train to **Derby Railway Station** then walk to Stop 1 and take the **Arriva in Midlands C1** to Derby Bus Station and then take the **Trent Barton Bus 6.1 bus** from Stance 2 and alight at Oat Green then walk back and take a right into Millers Green and the ground is on the right.

Admission Price

£4 adults,
£2 children and OAPs

Plus, Mickleover Reserves

Cheshire County Football League

The League can be promoted to North West Counties Football League Division 1 if they have the grading standard and finish in the top 5 in the League and all car directions are national not local

Premier Division

AFC Knowsley

Ground: The Lord Derby Pavilion, Knowsley Lane, Knowsley L36 8JB
Founded: 1987



Driving to the Ground



Take the M57 to Junction 3 and at the roundabout take the first exit and at the T Junction take a right onto Knowsley Road and the ground is on the left after 100 yards

Public Transport & Walking



2 minutes



7



6 minutes

Train to **Warrington Central Railway Station** and walk over to the Interchange **Arriva in the North 7 bus** to Nyland Road on Wollfall Heath Avenue cross the road and then walk back to the crossroads and turn left into Primrose Drive and at the top turn left and the ground is 50 yards on the right.

Admission

£4.00

Broadheath Central

Ground: Viaduct Road Ground, Salisbury Road, Altrincham WA15 8DX

Telephone: 0161 928 5849



Driving to the Ground



Take the M60 to junction 6,7,8 and from the north take the second exit at the roundabout and from the south take the first exit onto the A6144 for Carrington and then take the sign for Sale A6144 to the left into Carrington Lane and at All Saint School roundabout take the third exit into Manor Road and go straight on at the first roundabout and at the second roundabout take the first exit into Woodhouse Lane and at the T Junction turn right onto the A56 Manchester Road and continue to Salisbury crossroads with Dominos on the right turn left into Salisbury Road and the ground is on the right after 80 yards

Public Transport & Walking



2 minutes



Green



12 minutes

Train to Manchester Victoria Railway Station then take the Green line tram line to Tipperley Tram Stop walk up to the main road and then cross the bridge cross the bridge and take the canal path and just before the viaducts take the path right for the ground.

Admission

£4.00

Crewe

Ground - Cumberland Arena, Thomas Street, Crewe CW1 2BD

Ground Capacity: 1000 (150 seated)



Driving to the Ground



Take the M6 to Junction 17 from the south first exit and from the north take a right and straight on at the roundabout and go straight on at the next two roundabouts and at the third roundabout take the fourth exit onto Hungerford Road then go straight on at the next two roundabouts and then first right after Milton House then first left and then first right and straight up to the arena with the ground on the right.

Public Transport/Walking



20 minutes

Train to **Crewe Railway Station** then outside on Nantwich Road take a right and walk down to the roundabout and cross the road and take first left then first left past the Esso Garage go to the end of Macon Way at the National Tyres take a left into Manchester Bridge at the roundabout past the retail centre and straight on at the next roundabout then turning right just

before second bridge opposite Kings Arms into Brierley Street. Turn immediate left, then right into Thomas Street, ground at bottom on the right.



Admission

£4.00

Daten

Ground: Charnock Road, Culcheth, Warrington WA3 5SH

Telephone: [01925 763096](tel:01925763096)

Founded: 1948



Driving to the Ground



Take the M62 to junction 11 and from the east take the first exit and from the west take the third exit and at Moss gate crossroads take a right into Moss Gate and then go straight on at eh roundabout onto Datan Avenue and straight on at the next roundabout then third exit at the next roundabout onto Warrington Road, at the Culcheth Arms take first right after it into Charnock Road and the ground is on the right after 200 yards.

Public Transport & Walking



2 minutes



28



6 minutes

Train to **Warrington Central Railway Station** then walk over to the bus interchange and take the **Network Warrington 28 bus** for Leigh to the Library in Culcheth on Warrington Road cross the road and turn right into Charnock Road and the ground is on the right after 200 yards.

Admission

£4.00

Eagle Sports

Ground – Thornton Road, Great Sankey, Warrington, WA5 2SZ



Driving to the Ground



Take the M62 to junction 8 and from the east take the second exit and from the west take the fourth exit and at the next roundabout take the third exit onto Whittle Road and go straight on at the next four roundabouts and take a left onto the A57 and then take the second exit at Sankey Roundabout and then at the light turn right and first left into Thornton Road and the ground is on right take a right and right for the car park.

Public Transport/Walking



2 minutes



32



3 minutes

Train to **Warrington Central Railway Station**; walk over to Stance 18 of the bus interchange and take the **Network Warrington 32 bus** to the corner of Thornton Road and Penketh Road and the ground is three minutes on the right

Admission

£4.00

Egerton

Ground: Mereheath Lane, Knutsford, Cheshire WA16 6SL

Founded: 2002



Driving to the Ground



Take M6 to Junction 19 and from the North at the Esso station take a left and from the south take the first exit at the roundabout and then first left at the petrol station into Tabley Hill Lane then at the T Junction turn left and then first right into Garden Road and at the Church turn left into Mereheath lane and the ground is 200 yards on the left.

Public Transport & Walking



20 minutes

Train to **Knutsford Railway Station** then walk down to King Street and then turn left walk up to the Golf club and church and take a right into Mereheath Road and the ground is on the left just after the bowling club.

Admission

£4.00

Garswood United

Ground – CleanHire Community Stadium, Simms Lane End, [Garswood](#) WN4 0XH



Driving to the Ground



Take the M6 to Junction 23 Haydock and from the south take the first exit and from the north take the third exit onto the A580 take the left lane at Asda and then at the roundabout take the first exit into Pierle Road, at the next exit take the first exit onto Millfield Road and keep on this road till the next roundabout then take the second exit onto Garswood Road and at the simms road pub mini roundabout go straight on the ground is on the left after 60 yards.

Public Transport/Walking



2 minutes →



28 →



3 minutes

Train to **Earlestown Railway Station** then walk out and down to Haydock Street Post Office and take the **Network Warrington 22 bus** going to Aston in Markerfield and get off at Simms Lane and ground is about 50 yards on the left

Admission

£4.00

Greenalls Padgate St. Oswalds

Ground - Long Lane Orford Warrington WA2 8PU

Telephone: 07860450598



Driving to the Ground



Take junction 10 on the M62 and from the west take the third exit and from the east the first exit and take the road to Alban Park Retail and then take a left and the ground is on the left after 50 yards

Public Transport/Walking



2 minutes



20



3 minutes

Train to **Warrington Central Rail Station**, leave the main and walk over to Stance 4 of the bus interchange and take the **Network Warrington 29 bus** going to Orford Circular and get of at Orford Park Centre on Jubilee Way walk up past the High School then take the first left and then at the end cross the road and the entrance to the ground is 20 yards on the left.

Admission

£4.00

Lostock Gralam

Ground: The Park Stadium, Lostock Gralam CW9 7PJ

Telephone: 07711 929674



Driving to the Ground



From the north take the M6 to Junction 19 and follow the righthand fork onto A556 and from the south take the first exit at the roundabout onto the A556 then take the right lanes and join the A559 Manchester Road and take a right into the Slow and Easy Pub and the ground is behind it.

Public Transport & Walking



2 minutes →



9 or 9A →



2 minutes

Train to **Warrington Central Railway Station** and walk over to the Bus interchange and take either the **Network Warrington 9 or 9A bus** to the slow and Easy pub and walk through the car park and the ground is at the back of the pub



6 minutes

From the South take the train to **Lostock Garlam Railway Station** turn left and walk up to the slow and Easy pub and the ground is at the back of the pub

Admission

£4.00

Middlewich Town

Ground: Finney's Lane Ground, Finney's Lane Middlewich CW10 9DR

Telephone:



Steve Scalise

Driving to the Ground



From the north take the M6 to Junction 19 and follow the righthand fork onto A556 and from the south take the first exit at the roundabout onto the A556 and follow the road left and at Broken Cross roundabout take the first exit onto the A530 and then take a right for Nantwich

and at the graveyard turn left and go up to Lock pub and park there and walk back to the ground.

Public Transport & Walking



Take the train to **Northwich Railway Station** and at the main road turn right cross the road and take the **Arriva North West 1 bus** to Northwich Bus Station and then take the **Arriva North West 37 bus** to Coxton Lane on Chester Road turn right into Coxton Lane and then take a right into Finneys Lane and the ground is 100 yards on the right.

Admission

£4.00

Poynton

Ground - Poynton Sports Club, London Road North, Poynton SK12 1AG
 Telephone: 01625 875 765



Driving to the Ground



Take the Manchester Airport Link road of the A6 and then take the A523 and the ground is on the left after you enter Poynton with a small car park.

Public Transport/Walking



Train to **Poynton Railway Station** walk up to the main road and turn left and at the T Junction turn left and the ground is on the left after 100yards

Admission

£4.00

Whaley Bridge Athletic

Ground - Park Road Whaley Bridge High Peak SK23 7DJ



Driving to the Ground



Take the A6 to Whaley Bridge roundabout there take the second exit from the north and from the south first exit

Public Transport/Walking



8 minutes

Train **Whaley Bridge Railway Station** then take a right out of the main entrance and follow it down Market Street then take the main left fork into Buxton Road and then third left into Lower Macclesfield Road and then first right into Park Road the ground entrance is at the top of the road.

Admission

£4.00

Whalley Range

Ground: Kings Road, Whalley Range, Manchester M21 0XG



Driving to the Ground



Take the M60 to Junction 5 and join Princess Expressway and at Whalley High School take a left at the crossroads and at the Hindu temple on your right take a left into Whittington Road and then a right and the entrance to the ground is between 190 and 192 Kings Road

Public Transport & Walking



Train to **Manchester Piccadilly Railway Station** then walk over and take the **Purple Line Tram** to Trafford Bar and then take the **Navy Line Tram** to St Weburghs Road there take a right then take a second right into Kings Road and the grounds entrance is between 190 and 192 Kings Road

Admission

£4.00

Winnington Avenue 94

Ground: Lower Winnington Road Ground, Winnington Road, Northwich CW8 4EE



Driving to the Ground



Take the M56 to junction 10 and from the west take the fifth exit and from the east take the second exit onto the A49 and continue down the road then take a right for the A533 Northwich

and Barton, then at Wittington Swing bridge take a right and continue to the Recreation Club ground there take a right into Winnington Road and the ground is on the left after about 300 yards

Public Transport & Walking



Take the train to **Northwich Railway Station** and at the main road turn right cross the road and take the Arriva North West 1 bus to Northwich Bus Station and then take the **Arriva North West 4 bus** to Armitage Lane and then walk down Winnington Road and the ground is on the left.

Admission

£4.00

Winstantly Warriors

Ground: Little Lane, Goose Green Wigan WN3 6PZ



Driving to the Ground



Take the M6 to junction 25 and at the roundabout take the first exit onto Warrington Road and at the light take a left into Smithy Brook Road and at the roundabout take the third exit and then right at the next junction into Little Lane and then right again to stay on Little Lane and the ground is on the left with a small car park.

Public Transport & Walking



4 minutes



10



6 minutes

Train to **Wigan Wallgate Railway Station** and then walk over to the Interchange bus stop then take the **Stagecoach Manchester 10 bus** for Leigh to Little Lane then walk back to the roundabout take a left and cross the road.

Admission

£4.00

Reserve sides: Altrincham, Congleton Town

Devon Football League

Promotion to South Peninsula League Premier Division if they have the ground grading and finish in the top five.

North & East Division

Appledore

Ground – Marshlands, Churchill Way, Appledore, EX39 1PA

Telephone – 07775500408

First Colours: Orange Shirts, Black shorts, Black Socks

Second Colours: Blue Shirts, Blue Shorts, Blue socks



Driving to the Ground



Take the A39 to Appledore roundabout and take the third exit at the roundabout onto the A386 and then take a right for the shipyard and follow the road to Appledore with the ground on the right just as you enter the town.

Public Transport & Walking



2 minutes



21A



6 minutes

Train to **Barnstaple Railway Station** and walk over to the bus stop and take the **Stagecoach 21A bus** to Broad Lane Appledore and cross the road to the ground.

Admission

Adults £3

OAP's/Students Under 16's £1

Beer Albion

Ground – Furzebrake Ground, Stovar Long Lane, Beer, Seaton EX12 3FB

Telephone – 01297 22146

First Colours: Navy blue Shirts, Shorts and Socks

Second Colours: Claret & Blue Shirts, Claret Shorts, Claret Socks



Driving to the Ground



Take the A3072 then take a left for Beer Caves onto Holyhead Road and then just as you enter Beer take a left into Stovar Long Lane and the ground is on the left after 200 yards then take a left for the car park.

Public Transport & Walking



2 minutes



885



18 mins

Train to **Axminster Railway Station** and walk over to the bus stop and take the **Axe Travel 885 bus** to Beer Road and walk back down the road to Garlands Hotel then turn left into Stovar Long Lane and the ground is 300 yards on the right.

Admission

Adults £3
OAP's/Students Under 16's £1

Budleigh Salterton

Ground – Greenway Lane, Budleigh Salterton EX9 1ER
Telephone – 01395 443850
First Colours: Red Shirts, Shorts and Socks
Second Colours: Blue Shirt, Shorts, Socks



Driving to the Ground



Take the M5 to junction 30 and take the first left from the north and fourth exit from the south onto the A376 and then first exit at the next roundabout B3179 then take a right for Budleigh Salterton and then at the T Junction take a right for Exmouth onto the B3190 and go straight on at the roundabout then take the first left for Budleigh Salterton B3179 continue through Knowle and then take second right after leaving the village and the ground is on the left after 200 yards

Public Transport



7 minutes



157



8 minutes

Train to **Exmouth Railway Station** then take a right and walk up to the main road take a right at the roundabout into Imperial Road and then take a right into Rolle Street at the main entrance of Scotts cinema take the **Stagecoach South West 157 bus** to Upper Stonebridge Road at Westfield Close walk back take a right and walk to the end of Armylage Road and then turn left and the ground is 100 yards on the right.

Admission

Adults £3
OAP's/Students Under 16's £1

Bruaton

Ground – Lobb Playing Fields, Sauton Road, Bruaton

Telephone – 07887880235

First Colours: Red Shirts, Shorts and Socks

Second Colours: Royal blue shirts, Shorts and Socks



Driving to the Ground



Take the A361 till you crossed over the River Taw and at the Lakeland roundabout take the second exit and at the lights take a left and join the dual carriageway and follow the A361 to Bruaton and at the George Hotel take left into Sauton Road and the ground is on the right after the caravan site.

Public Transport & Walking



2 minutes



21A



22 minutes

Train to **Barnstaple Railway Station** and walk the to stop B take the **Stagecoach 21A** bus to the George Hotel and then take a left into Sauton Road and the ground is on the right just after the caravan park.

Admission

Adults £3
OAP's/Students Under 16's £1

Exeter University

Ground – Topsham Park, Exeter Road, Topsham EX3 OLY
Telephone: 07549601368
First Colours: Green Shirts, White Shorts, Green Socks

Second Colours: Royal Blue Shirt, Shorts and Socks

Driving to the Ground



Take A379 to Countess Wear Roundabout First Exit to Topsham, passing Exeter Golf & Country Club, under M5 Motorway Bridge and then take the first left with the ground just past the cricket ground.



Public Transport



Train to **Topsham Railway Station** then walk down to the bottom of Station road and take a right into the High Street it becomes Exeter Road and then take a right for the cricket ground and the ground is at top of the lane at the back of the cricket pavilion.

Admission

Adults £3
OAP's/Students Under 16's £1

Feniton

Ground – Ackland Park Playing Fields, 120 Ackland Park Feniton EX14 3WB

Telephone – 07748141622

First Colours: Royal Blue Shirts, Shorts and Socks

Second Colours: White Shirt, Red Shorts & Socks



Driving to the Ground



From A30 take and take the sign for Feniton B3177 and at the T Junction turn left and at Fenny Bridges turn right and follow the road to Feniton Primary School, turn right & carry on into Acland Park, the entrance to the ground is on the right between the new house & entrance and follow the path to the ground.

Public Transport & Walking



12 minutes

Train to **Feniton Railway Station** over level crossing, turn right & carry on for 400 yards down Station Road to the School then and turn left into Acland Park, the entrance to the ground is on the right between the new house & entrance and follow the path to the ground.

Admission

Adults £3
OAP's/Students Under 16's £1

Fremington

Ground – Beechfield Sports Ground, Beechfield Road, Fremington EX31 3DD

Telephone – 07796596099

First Colours: Black and White Shirts, Black Shorts and Socks

Second Colours: Blue and White Shirts, Black Shorts and Socks



Driving to the Ground



Take the A361 till you crossed over the River Taw and at the second roundabout after that take the second exit and got straight on at the next two roundabouts and at the third take the first exit onto Bikington Road, then follow the road to Fremington and at the lights at St Peters Church turn left into Higher Road and follow the road right and the ground will be on the right with a small car park.

Public Transport & Walking



2 minutes



21A



5 minutes

Train to **Barnstaple Railway Station** and walk the to stop B take the **Stagecoach 21A** bus to Yelland Road in Fremington walk back to St Peters Church turn right into Higher Road and follow the road and the ground is on the right

Admission

Adults £3

OAP's/Students Under 16's £1

Newtown

Ground – Recreational Ground, Station Road, Newton St Cyres EX5 5AT

Telephone – 07973832011

First Colours: Blue Shirts, Shorts and Socks

Second Colours: Red Shirts, Shorts and Socks



Driving to the Ground



Take the A377 to Newton St Cyrus and at the dip at the White Cottage on the left take a left, go past the Primary School and the ground is just before the railway bridge on the right.

Public Transport & Walking



4 minutes

Train to **Newton St Cyrus Railway Station** and then take a right cross over the railway bridge and follow the road the ground is on the left.

Admission

Adults £3

OAP's/Students Under 16's £1

North Molton

Ground – Rockfield Ground, Burcombe Hill, North Molton EX36 3HG

Telephone – 01598 740516

First Colours: Yellow and Blue Shirts, blue and Shorts and Socks

Second Colours: Orange Shirts, Black shorts and Socks



Driving to the Ground



Take the A361, turn right towards North Molton & follow the road, Take the first right and the ground is on the other side of the cricket pitch.

Public Transport & Walking



2 minutes



155



855



5 minutes

Train to **Barnstaple Railway Station** and walk the to stop B take the **Stagecoach South West 155 bus** to Broad Street in south Molten and then take the Stagecoach in South West 855 to the Square in North Molten and then walk back up the hill for 300 yards and the ground is on the left with the football ground is on the far side of the cricket pitch

Admission

Adults £3
OAP's/Students Under 16's £1

Ottery St Mary

Ground – Washbrook Meadows, Butts Road, Ottery St. Mary EX11 1BB

Telephone – 07490372288

First Colours: Royal Blue and White Shirts, Shorts and Socks

Second Colours: Red and White Shirts, Red Shorts and Socks



Driving to the Ground



Exit A30 & take B3177/Feniton/Fairmile then at end of slip road first left onto Gosford Road Past Otter Nurseries, right into Alfington Road and as you enter the Ottery St Mary take first left into Butts Road and the ground is 10 yards on the left

Public Transport & Walking



12 minutes



44



5 minutes

Take the Train to **Exeter Central Railway Station** and then take a right out of the station and walk down Paris Street to Exeter Bus Station and there take the **Stagecoach South West 44 bus** from Stance 6 to Patenoster Row, then follow the road up the hill which becomes North Street and just before you leave the village take a right into Butts Road and the ground is on the left after 10 yards.

Admission

Adults £3
OAP's/Students Under 16's £1

Thorverton

Ground – Recreation Field, Church Lane, Thorverton EX5 5NN

Telephone – 07944533372

First Colours: Yellow and Black Shirts, Black Shorts, Yellow and Black Socks

Second Colours: Purple shirts, Black Shorts, Purple and Black Socks



Driving to the Ground



Take the A396, left at Ruffwell Inn follow the signs to Thorverton use Post Office Car Park and walk to Ground

Public Transport & Walking



2 minutes →



55 →



355



5 minutes

Take the Train to **Exeter Central Railway Station** and then take the **Stagecoach South West 55 bus** from stop 28 on North Road and take it to the Ruffwell Hotel and then cross the road and take the **Stagecoach South West 355 bus** to Bullens Close and walk back then take a left and the ground is on the left.

Admission

Adults £3
OAP's/Students Under 16's £1

Topsham Town

Ground – Coronation Field, Exeter Road, Topsham EX3 0LT

Telephone – 07462714539

First Colours: Royal Blue and White Shirts, Shorts and Socks

Second Colours: Red and White Shirts, Red Shorts and Socks



Driving to the Ground



Take A379 to Countess Wear Roundabout First Exit to Topsham, passing Exeter Golf & Country Club, and the ground is on the left before the M5 bridge.

Public Transport & Walking



10 minutes

Train to **Topsham Railway Station** then walk down to the bottom of Station road and take a right into the High Street it becomes Exeter Road and just before the M5 the ground is on the left.

Admission

Adults £3

OAP's/Students Under 16's £1

Plus, Barnstaple reserves

South and East Division

Bere Alston United

Ground – Recreation Ground, The Down, Bere Alston PL20 7HG

Telephone – 07731424000

First Colours: Blue and Yellow Shirts, Blue Shorts and Blue Socks

Second Colours: Grey & Sky-Blue Shirts, Grey Shorts and Sky Blue Socks



Driving to the Ground



Take the A30 and then take the A386 for Tavistock and at the River Tavy roundabout take the second exit and after crossing the river take the first exit at the next roundabout onto Plymouth Road, then first exit at the next roundabout and then right for Tavistock College and follow the road to the T Junction and then do a left and first left into Down signed for Weir Quay and follow the road round and the ground is on the left after 200 yards.

Public Transport & Walking



12 minutes

Trains are every two hours from Plymouth to **Bere Alston Railway Station** 28 mins past the hour and then from railway station and follow the road to the Edgcombe Hotel and then go right into Fosse Road and at the end of the village turn right into The Down and the ground is 150 yards on the right.

Admission

Adults £3

OAP's/Students Under 16's £1

D C Autos

Ground – Saltmill Academy Football Ground, Salt Mill, Saltash PL13 6LG

Telephone –

First Colours: Grey and Yellow Shirts, Grey Shorts and Yellow Socks

Second Colours: Orange Shirts, Black Shorts, Orange and Black Socks



Driving to the Ground



Take the A30 and then take the A386 for Plymouth and at the Maddon roundabout take the fourth exit onto the A38 Devon Parkway and go straight on at the next roundabout and cross the Tamar Bridge and take the first exit for the town centre and then first right into North Road, then take a right and left into Salt Mill and the ground is on the right after a mile.

Public Transport & Walking



21 minutes

Train to Saltash Railway Station walk up to the two Bridges Pub turn left and then turn right into North Road, then take a right and left into Salt Mill and the ground is on the right after a mile.

Admission

Adults £3

OAP's/Students Under 16's £1

Ipplepen Athletic

Ground – Moor Road Ground, Moor Road Ipplepen TQ12 8BY

Telephone – 01803 813131

First Colours: Red Shirts, Black Shorts and Black socks

Second Colours: Blue shirts, Shorts and Socks



Driving to the Ground



Take the A38 to the outskirts of Totnes and at the Texaco Garage take a right for Woodland and the ground will be on the right after 400 yards

Public Transport & Walking



2 minutes



177



6 minutes

Train to **Totnes Railway Station** and then cross the road and walk down to Morrisons roundabout and then take a left into coronation Road and walk down to the Seven Hotel and there take the Country Bus 177 bus to East Street in Ipplepen walk back to the church and turn right into Dornafeld Road and then take a right for Denbury go past the cricket ground and the ground is on the right.

Admission

Adults £3

OAP's/Students Under 16's £1

Lakeside Athletic

Ground – Parkway Sports Club, Ernesettle Lane, PL5 2EY

Telephone – 01752 351336

First Colours: Green & White Shirts, White Shorts, Green & White Socks

Second Colours: Black and Yellow Shirts, Black Shorts, black and Yellow socks



Driving to the Ground



Take the A38 to the St. Budeaux turn of and at the roundabout take the fourth exit and at the next roundabout take the first exit into Ernesettle Lane and the ground is on the right after 100 yards

Public Transport & Walking



4 minutes



43



8 minutes

Train to **Plymouth Railway Station** and walk out over the footbridge and at the bottom take the **Plymouth City 43 bus** to Victoria Top and then first left into Ernesettle Road cross the A38 by the footbridge and then left into Ernesettle Lane and the ground is 100 yards on the right.

Admission

Adults £3

OAP's/Students Under 16's £1

Mount Gould

Ground - Tothill Enclosure, Lanhydrock Road, Mount Gould, Plymouth

Telephone – 07926595962

First Colours: Green volt Shirt, Shorts and Socks

Second Colours: Claret Shirts, Shorts and Socks



Driving to the Ground



Take the A38 to the St Boniface Stadium turn of and at the Marsh Mill roundabout take the first exit onto Plymouth Road, take the first right after the Plymouth Rowing Club house into Lanhydrock Road Ground 400 yards on the left with parking in Lucas Road.

Public Transport & Walking



4 minutes



55



8 minutes

Train to **Plymouth Railway Station** and walk out over the bus stop take the **Plymouth City 55 bus** to Grenville Road and then take the second left and then first right into Lucas Terrace go under the bridge and the ground is on the right.

Admission

Adults £3

OAP's/Students Under 16's £1

Paignton Saints

Ground – Devon Football County Ground, Coach Road, Newton Abbot TQ12 1EJ

Telephone – 07590900025

First Colours: Blue Shorts, Shorts and Socks

Second Colours: Red Shorts, Shirts and Socks



Driving to the Ground



Take A381 until Penn Inn roundabout Follow signs for Newton Abbot and take the third exit onto the Torquay road Turn left into Forde Street at the Brown Sign for the race course and you will see the sign for Devon County Football Association and at the T Junction straight on into Coach Road and the ground is on the left after 100 yards

Public Transport & Walking



12 minutes

Train to **Newton Abbot Railway Station** and turn left into Courtlands Road and follow the road right to the bottom and go straight on into Forde Road, you will see the sign for Devon County Football Association and at the T Junction straight on into Coach Road and the ground is on the left after 100 yards

Admission

Adults £3

OAP's/Students Under 16's £1

Plymstock United

Ground – Dean Cross Ground, Dean Cross Road, Plymstock PL9 7AZ

Telephone – 01752 706284

First Colours: Red Shirts, Shorts and Socks

Second Colours: Navy Blue Shirts, Shorts and Socks



Driving to the Ground



Take the A38 to the St Boniface Stadium turn of and at the Marsh Mill roundabout take the first exit onto Plymouth Road (Embankment), take the two left lanes onto A379 and cross Laura Bridge, At Roundabout take second exit in Pomphlett Road, at lights turn right into Dean Cross Road and the ground is on the right at the top of the cricket ground

Public Transport & Walking



4 minutes



2A



3 minutes

Train to **Plymouth Railway Station** and walk out over the bus stop take the **Stagecoach South West 2A bus** to Dean Cross Road, then cross the road and the ground is on the right and take the path to the top for the football ground.

Admission

Adults £3

OAP's/Students Under 16's £1

Stoke Gabriel & Torbay Police

Ground - G J Churchward Memorial, Broadley Lane Stoke Gabriel TQ9 6RR

Telephone - 01803 782913

First Colours: Red and Blue Shirts, Blue Shorts, Red and Blue Socks

Second Colours: Yellow and Black Shorts, Yellow Shorts and Yellow Socks



Driving to the Ground



Take the A380 to Paignton Academy Cross lights and take a right onto the A385 Totnes Road and then take a left at the Parkers Arms onto Stoke Road and then first right after the Ramsdale Caravan site into Broadley Road and the ground is 200 yards on the left

Public Transport



2 minutes



125



6 minutes

Train to **Paignton Railway Station** then from outside the station take a straight walk then turn left and go up Great Western Road and then turn right and go to the bus station and from Stance 8 and take the **Country Bus 125 bus** to Caravan Park Paignton Road in Stoke Gabriel and then walk a few yards and there is a signpost for the ground so turn right and the ground is 200 yards up on the left.

Admission

Adults £3
 OAP's/Students Under 16's £1

Windmill

Ground – Bull Point, Kirtenburgh Road, Plymouth PL5 1ER

Telephone – 07885505816

First Colours: Sky Blue Shirts, White shorts and Socks

Second Colours: Yellow and Black Shorts, Yellow Shorts and Yellow Socks



Driving to the Ground



Take the A38 to the St. Budeaux turn of and at the roundabout take the second exit into Victoria Road and cross the railway bridge then turn left into Poole Park Road, then at the mini roundabout beside the Hockey ground turn left into Kirtenburgh Road and the ground is on the right.

Public Transport & Walking



2 minutes



6 minutes

Take the train to **Plymouth Railway Station** then take the **Plymouth City 70 bus** to Western Approach and at the cross turn right to the JB Wetherspoon Walkabout pub and take the **Plymouth City 21 spark bus** to Foulston Avenue and at the mini roundabout turn right and the ground is on the left

Admission

Adults £3
OAP's/Students Under 16's £1

- Buckland Athletic Reserves
- Newton Abbot Spurs Reserves

Dorset Premier Football League

Promotion to Wessex or Western Leagues Division One

Balti Sports

Ground: Cranford Avenue, Weymouth, DT4 7LQ

Telephone – 01305 777828

First Colours: Navy Blue Shirts, White Shorts, Blue and White Socks



Driving to the Ground



Take the A354 to the Manor Roundabout at Morrisons and there take the first exit onto Dorchester Road and then take a left into Fernhill Road for Weymouth College, at the college take a left and park there and walk to the top and the ground will be in front of you.

Public Transport & Walking



20 minutes

Train to **Weymouth Railway Station** then turn left into Queen Street and at the end do a right and left into Victoria Street, at the Park Inn take a right and then first left into Dorchester Road cross the road, then take the church path this will bring you out on Cranfield Road and then walk straight on through Weymouth College car park to the ground.

Admission

Adults £3

OAP's/Students Under 16's £1

Blandford United

Ground – Blandford Recreation Ground, Park Road, Blandford DT11 7DB

Telephone – 01258 456120

First Colours: Navy Blue Shirts, Shorts and Socks



Driving to the Ground



North

From the North take the A350 to Windmill Hill and then take a right for the B3082 and turn into Whitecliff Mill Hill and when you get to Blandford Hospital the ground is on the left.

South

Take the A354 to the Tesco Roundabout and take the first exit onto the Bournemouth Road, the Stour Inn mini roundabout take the third exit onto West Street and follow it into Salisbury Road and then take a left for the Hospital and the ground is on the left opposite the hospital.

Public Transport & Walking



2 minutes



X8



2 minutes

Train to **Poole Railway Station** and then from outside the Station take the **More X8 bus** to Blandford Hospital and walk across the road to the ground.

Admission

Adults £3

OAP's/Students Under 16's £1

Bournemouth Sports

Ground: Bournemouth University Sports Campus, Chapel Gate, East Parley BH23 6BL

Telephone – 07450 428279

First Colours: Amber and Black Shirts, Black Shorts, Black and Amber Socks



Driving to the Ground



Take the A388 and then take the Hurn turn off for the B3073 and take a right and head for Hurn, at Hurn Bridge roundabout take the first exit signposted for Bournemouth Sports Centre and at the Chapel Gate Roundabout take the second exit, then turn left for sports centre and the ground is at the end of the car park.

Public Transport & Walking



2 minutes



13



30 mins

Train to **Bournemouth Railway Station** and there take the **More 13 bus** to Parley Cross and walk up to the crossroads and take a right into Chichester Road and at Chapel Gate Roundabout take a left and then left for the sports ground and its at the end of the car park.

Admission

Adults £3

OAP's/Students Under 16's £1

Dorchester Sports

Ground: The Avenue Stadium, Weymouth Avenue, Dorchester DT1 2RY

Telephone – 07796 541901

First Colours: Sky Blue Shirts Black Shorts and Sky Blue Socks



Driving to the Ground



From the M27 go off at Junction 1, the M27 becomes the A31. Remain on this road for approximately 25 miles, until Bere Regis roundabout. Here you take the A35 Tolpuddle Bypass to Dorchester. After the dual carriageway section of the bypass, you will come to Kingston Maurward roundabout. Continue across the roundabout along the A35. Turn right at the next roundabout and right again into the Tesco complex. At the roundabout inside the complex, turn right again past the entrance to the petrol station and take the left-hand fork to the stadium parking area. Terrace entrances are situated adjacent to this, whilst the bar and stand entrances are on the opposite side of the ground.



From the M5 take Junction 23, and then the A39 towards Glastonbury. At Street, take the B3151 through Somerton to Ilchester and then the A37 into Yeovil. Continue on through Yeovil on the A37, following signs for Dorchester. On the approach to Dorchester, follow signs for Park and Ride, turning right onto the bypass.

At the next roundabout take the second exit and continue to the next roundabout. The ground is in front of you at this roundabout and to get to the car park, turn left and then right into the Tesco complex. At the roundabout inside the complex, turn right again past the entrance to the petrol station and take the left-hand fork to the stadium parking area. Terrace entrances are situated adjacent to this, whilst the bar and stand entrances are on the opposite side of the ground.

Public Transport & Walking



12 minutes

The ground is close to two railway stations **Dorchester South Railway Station** and exit the platform through the ticket office and then follow the station approach road to the end (next to the Station Public House). Take a left to the traffic lights and at the lights, continue straight across the railway bridge and the ground is about five minutes down the road on your left-hand side, just after Tesco. The bar and stand entrances are adjacent to the road, the terrace entrances are on the opposite side of the ground.

The alternative is to take the train to **Dorchester West Railway Station** and alight from the train and exit from the platform adjacent to Do-It-All. Walk down the hill to the traffic lights and the junction where Great Western Road, Maumbury Road, Damers Road and Cornwall Road meet. Turn right onto Maumbury Road, and continue with the market area to your left. At the next set of traffic lights turn right across the railway bridge. The ground is about five minutes down the road on the left-hand side, just after Tesco. The bar and stand entrances are adjacent to the road, the terrace entrances are on the opposite side of the ground.

Admission

Adults £3

OAP's/Students Under 16's £1

Holt United

Ground - Petersham Lane, Gaunts Common, Holt, Wimborne BH21 4JR

Telephone - 01258 840 379

First Colours: Red and Black Shirts, Black Shorts and Socks

Driving to the Ground



Take the A31 and leave for St Leonards and at the roundabout from the North take the third exit and first exit from the south onto Horton Road follow the road and the take a left for Lower Mannington and Holt and just before the T Junction take a right and then right again, as you come into Guants Common take a left into Petersham Lane and the ground is on the left at Witchampton junction.



Public Transport & Walking



5 minutes



3



Train to **Poole Railway Station** then walk 5 minutes to Sterte Road and take the **More Bus 3** to Wimbourne Minster and then take a taxi to the ground and book a return journey as the buses back to Poole are at 17.25 and 17.55.

Admission

Adults £3

OAP's/Students Under 16's £1

Merley Cobham Sports

Ground - Cobham Sports & Social Club, Merley Park, Wimborne BH21 3DA

Telephone - 01202 885 773

First Colours: Royal blue Shirts, Shorts and Socks



Driving to the Ground



Take the A31 to Wimborne roundabout there take the first exit from the north and second from the south and straight through the roundabout, then first left into Merley Park Road and the entrance to the ground is on the right after 10 yards.

Public Transport & Walking



5 minutes



4



9 minutes

Train to **Poole Railway Station** then walk up Serpentine Road past Barclays House then turn right and walk to the roundabout and there turn right and this is about 9 minutes' walk Barclays on Wimborne Road and there take the **More Buses 4** to Blackwater Drive on Gravel Hill then walk 500 yards down to the pub there take a left and then first right for the ground which is behind the pub

Admission

Adults £3
OAP's/Students Under 16's £1

Poole Borough

Ground - Turlin Moor Recreation Ground, Hamworthy, BH16 5BN

Telephone – 07449 172280

First Colours: Black and Amber Shirts, Black Shorts and Socks



Driving to the Ground



Take the A31 to Lake Gate roundabout at Ashington there take the first exit into Wimbourne Road, go straight on at a number of roundabouts and at the T Junction take a left and join the A350, at the next roundabout take the second exit, straight on at the next roundabout and at Snows Garage turn right into and the ground is on the left they share it with the local rugby club.

Public Transport & Walking



12 minutes

Train to **Hamworthy Railway Station** then out of the main entrance take a right and at the end take a left after the Esso Garage and then first right and the ground will in front of you and take the lane to the ground.

Admission

Adults £3
OAP's/Students Under 16's £1

Sturminster Marshall

Ground: Churchill Close Sturminster Marshall BH21 4BQ
Telephone – 07714 763005
First Colours: Green Shirts and Shorts with Black Socks



Driving to the Ground



Take the A31 to the roundhouse roundabout and then take the second exit for Sturminster Marshall A350 and when you reach the village take a right for the Red Lion Inn go straight on at the roundabout and at the primary school turn left into Churchill Close then take a right and the ground is on the left

Public Transport & Walking



2 minutes



X8



6 mins

Train to **Poole Railway Station** then follow the path round to the right and under the bridge and round to the lights there cross over the road turn right and walk up to the bus stop and take the **Dalmory X8 bus** to Sturminster Marshall to first School and then walk back and turn right and then right again and the ground is on the left.

Admission

Adults £3
OAP's/Students Under 16's £1

Sturminster Newton United

Ground: Barnett Lane, Honeymead Lane, Sturminster Newton DT10 1EW

Telephone – 07398 206487

First Colours: Red & Black Shirts, black Shorts and Socks.



Driving to the Ground



Take the A357 and from the West take a left and from the east take a right for the Leisure Centre and cross the River Stour bridge into Bridge Street and at the High School take a right for the Leisure Centre and then left for the Leisure Centre and the football ground is at the top the lane.

Public Transport & Walking



Train to **Poole Railway Station** then follow the path round to the right and under the bridge and round to the lights there cross over the road turn right and walk up to the bus stop and take the **Dalmory X8 bus** to Blandford Crown Hotel and then take a **Taxi** to the ground.

Admission

Adults £3
OAP's/Students Under 16's £1

Swanage Town & Herston

Ground - Days Park, De Moulham Road Swanage, BH19 1NN

Telephone: 01929 424 673

First Colours: Black and White shirts, Black Shorts and Black Socks



Driving to the Ground



Take the A351 to Gorfe Castle and take a left onto the B 3351 and just before the golf course turn right for Swanage and at the T Junction turn right onto Ulwell Road and at the Crows Inn turn right into Seaward Road then right into De Moulham Road and walk 300 metres to the ground by going through North Beach Car Park the ground is on the left

Public Transport & Walking



2 minutes



50



6 minutes

Train to **Bournemouth Railway Station** and then walk 4 minutes to the Bus Station there take the More Bus 50 from Stand A to Swanage, Castleton Hotel on Ulwell Road there cross the road walk past the Crow's Nest Inn and then take a left into Seaward Road then right into De Moulham Road and walk 300 metres to the ground by going through North Beach Car Park the ground is on the left



2 minutes



X50



6 mins

You can take the train to **Poole Railway Station** and walk under the bridge and through the shopping centre to the bus station then take the **More X50 bus** to the Crow Nest and then take a left into Seaward Road then right into De Moulham Road and walk 300 metres to the ground by going through North Beach Car Park the ground is on the left

Admission

Adults £3
OAP's/Students Under 16's £1

Wareham Rangers

Ground - Purbeck Sports Centre, Worgret Road, Wareham, BH20 4PH

Telephone: 01929 556454

First Colours: Gold and black, Black shorts and Socks

Driving to the Ground



Take A351 to Purbeck Roundabout and take the first exit onto Worgret Road and then take first right for the Sports Centre and the pitch is beside the hockey ground



Public Transport & Walking



19 minutes

Train to **Wareham Railway Station (Dorset)** there take a right and walk down past Saxon Roundabout North Street to the Town Museum crossroads there take a right into West Street and the entrance to the ground is on the left for the Sports Centre and the pitch is beside the hockey ground

Admission

Adults £3

OAP's/Students Under 16's £1

Westland Sports

Ground - Alvington Development Centre, Alvington Lane, Yeovil, BA22 8UX

Telephone: 07976 374143

First Colours: Sky- and Navy-Blue Shirts, Navy Blue Shorts and Socks

Driving to the Ground



From the south take the A37 and join the A30 at Yeovil at the Quicksilver Inn and from the west continue on past the Quicksilver Inn and follow the A30 to Westcombe Hill Road in Yeovil, at the roundabout take the first exit and at the next roundabout go straight on into

Bunford Road, next roundabout takes the first exit into Bluebell Road then first left and the first left into Alvington Lane and the entrance to the ground is on the left.



Public Transport & Walking



68



81



4 minutes

Train to **Yeovil Junction Railway Station** and then take the **South Western Coaches 68 bus** to Denners and then take the **South West Coaches 81 bus** to Bluebell Road walk back to the airfield Tavern and take a right then first left into Alvington Lane and the entrance to the ground is on the left.

Admission

Adults £3

OAP's/Students Under 16's £1

Reserve Sides- Bridport, Hamworthy United, Portland United, Shaftsbury Town Sherborne Town and Wimborne Town